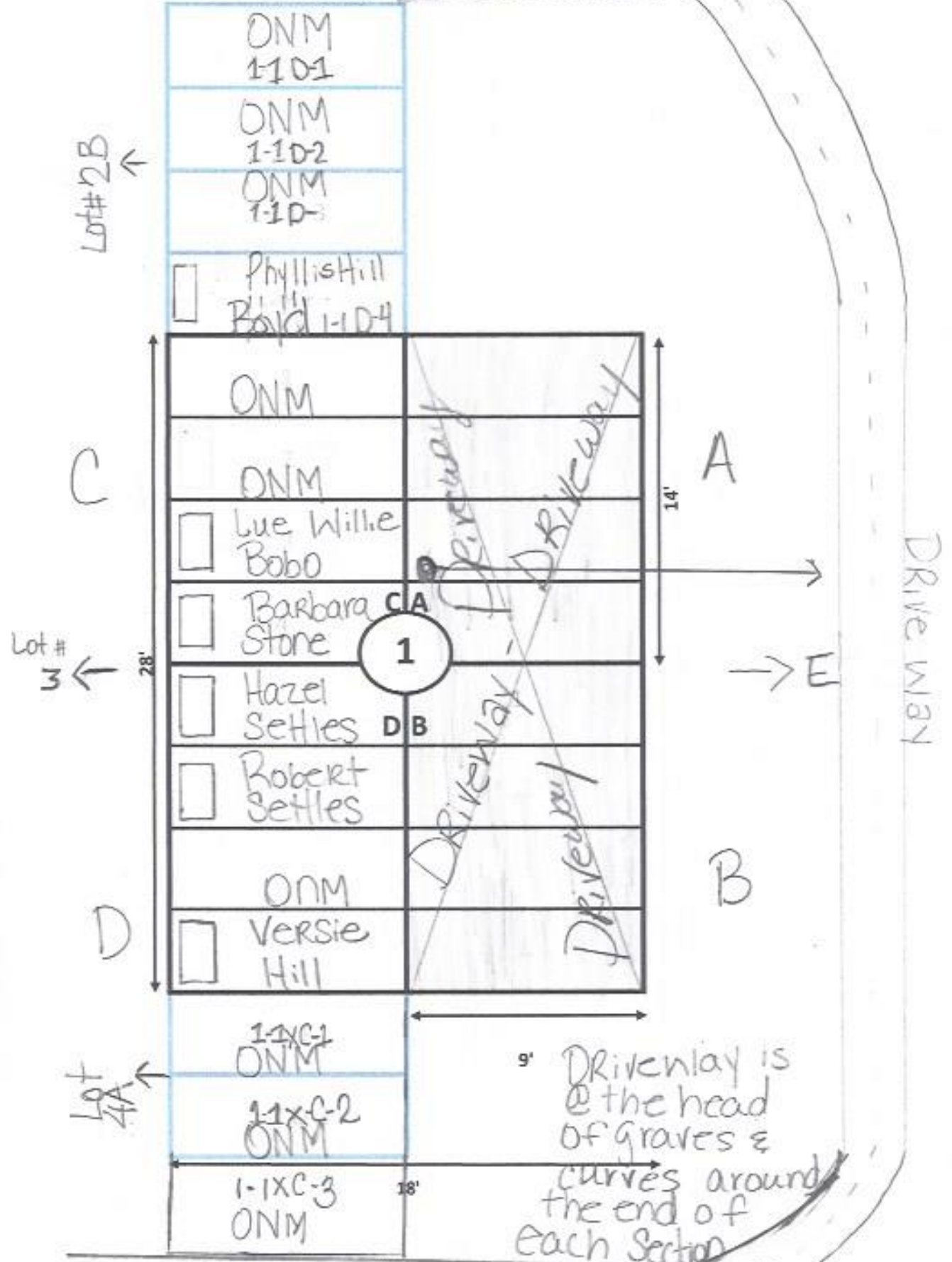


↑ N

GARDEN: DEVOTION LOT# 1

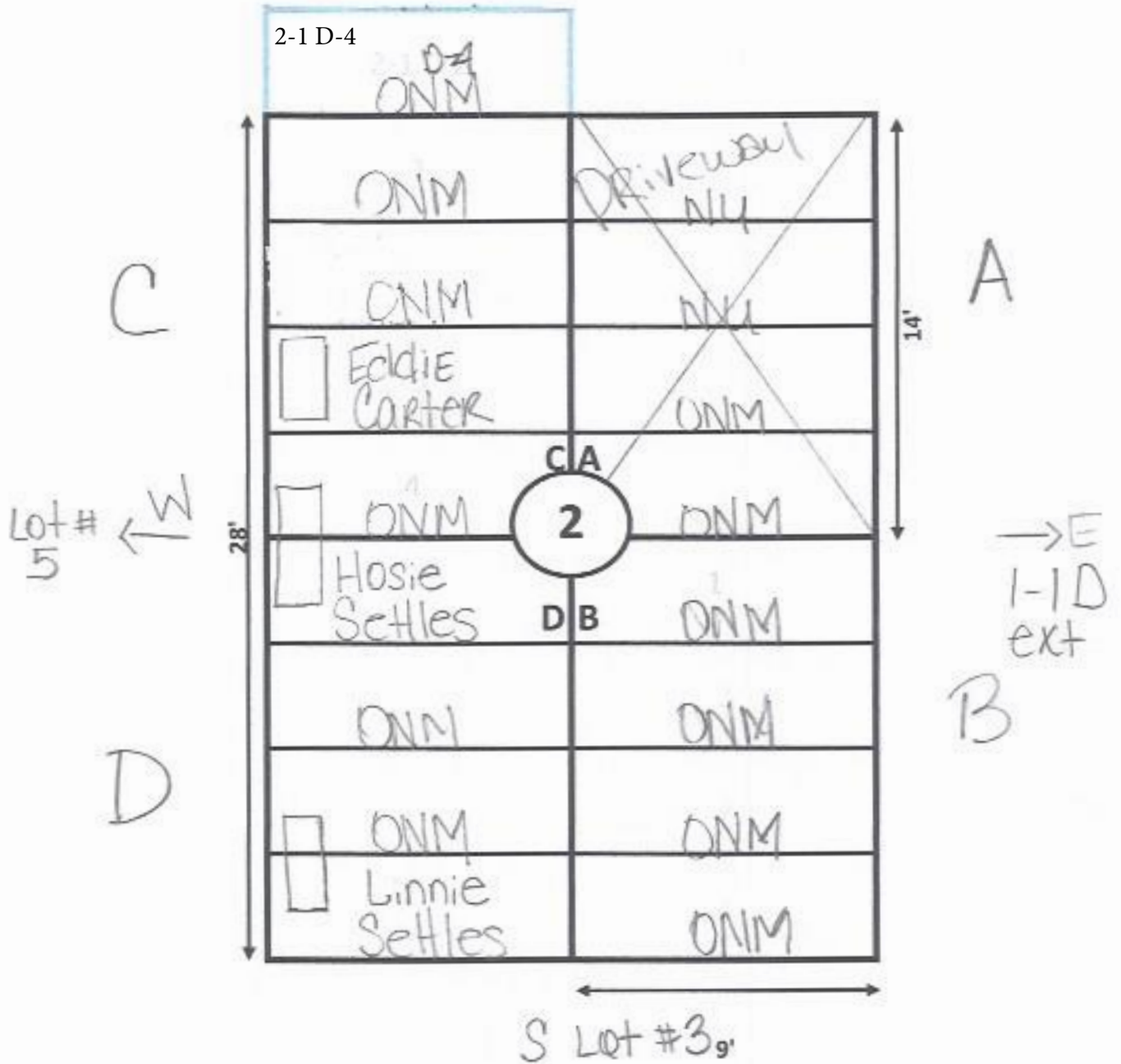


Ellis Road



GARDEN: DEVOTION LOT# 2

Driveway




They push boundaries & extend to drive with ext. C-1.

Ellis Road

N
↑
Lot # 2

GARDEN Devotion LOT# 3



C

A

Lot # ←
6

→ E Lot # 1

D

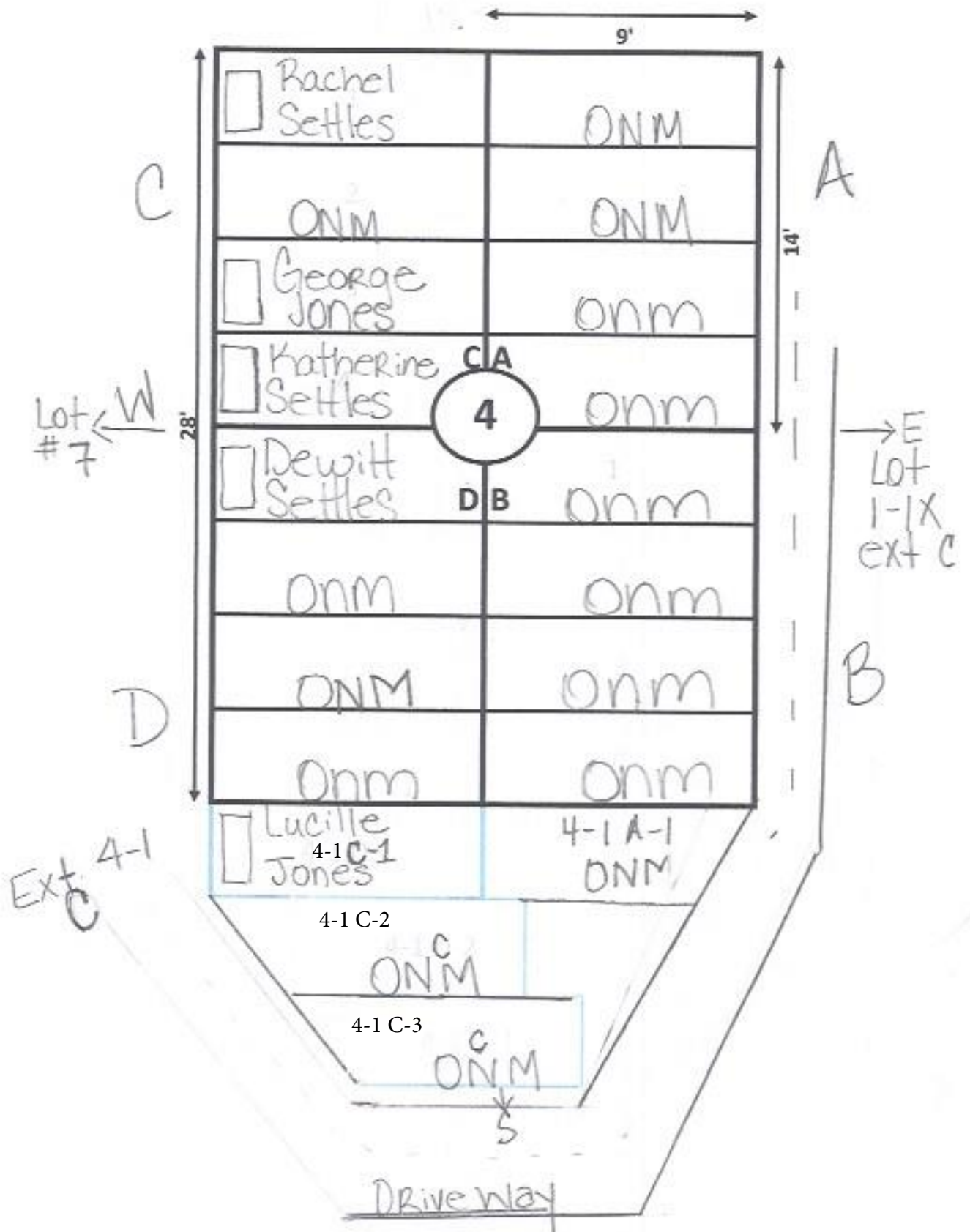
B

Lot # 4

Ellis Road

Lot #3
↑

GARDEN: DEVOTION LOT# 4



Ellis Road

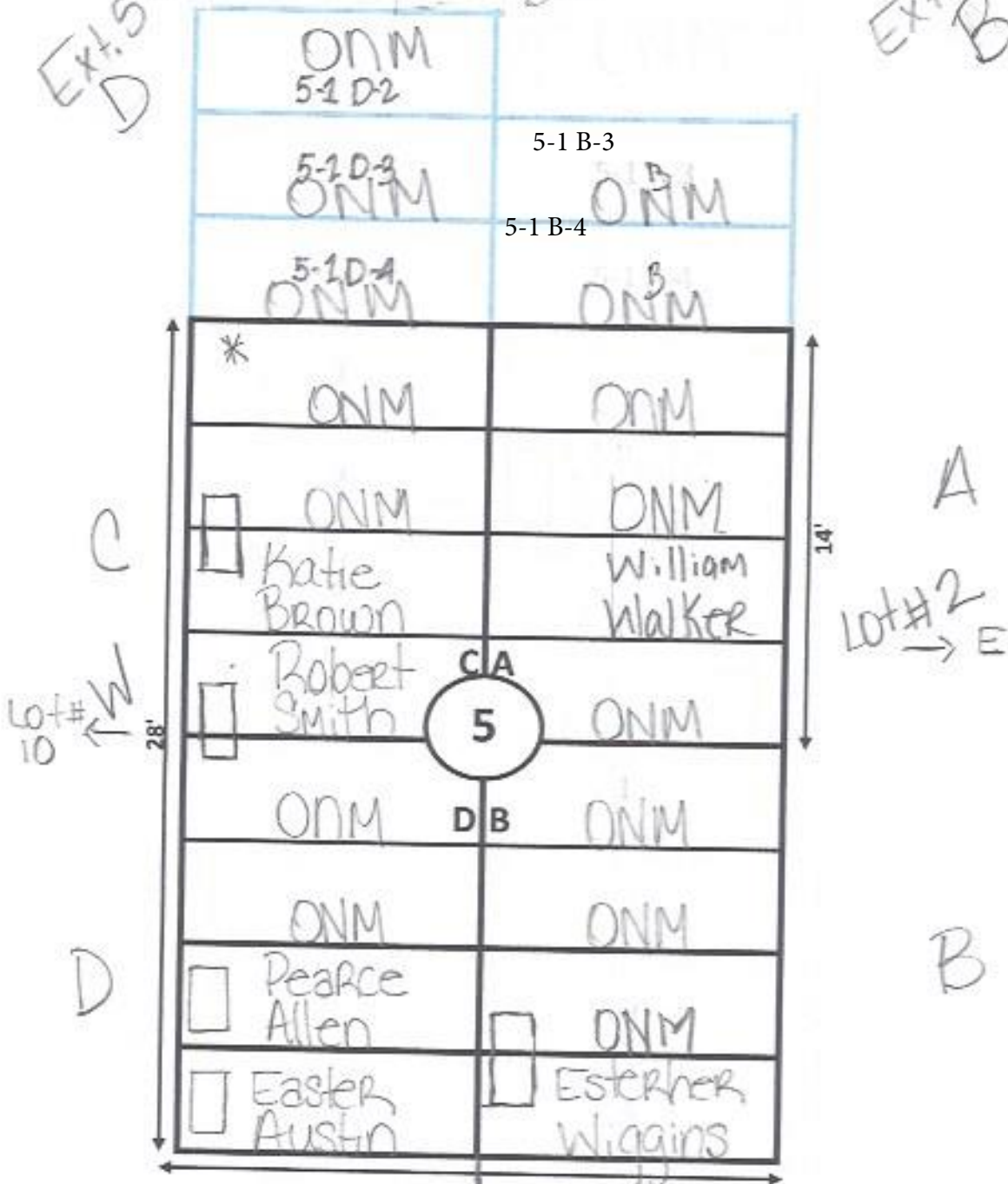


GARDEN: DEVOTION LOT# 5

Ext. 5-1
D

Driveway

Ext. 5-1
B



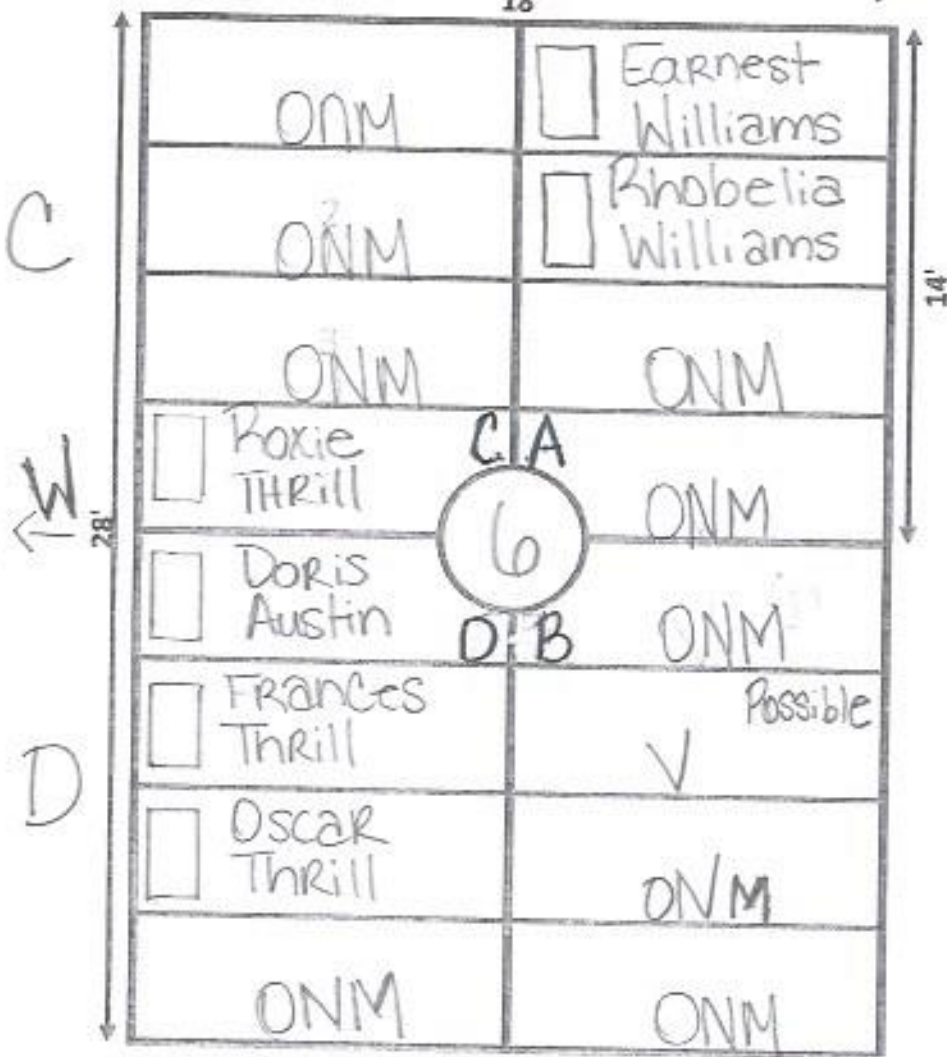
* Temp Marker / Sunkon

Ellis Road

↑ N
Lot #5

GARDEN Devotion LOT# 6

← 18' →



Lot #11

← W

28'

A

→ E Lot #3

B

↓ S Lot #7

9'

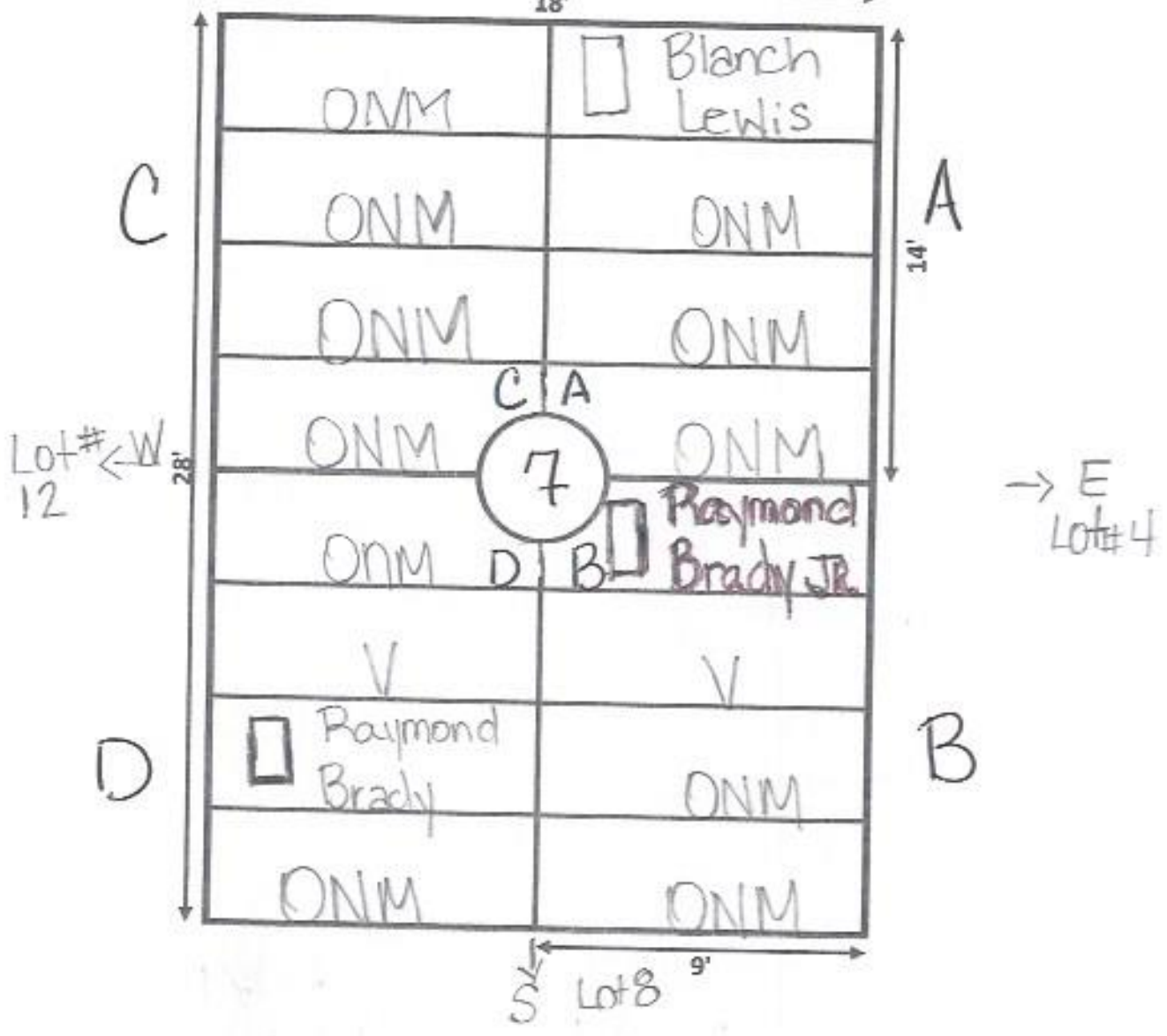
Ellis Rd

Lot 6

N
↑

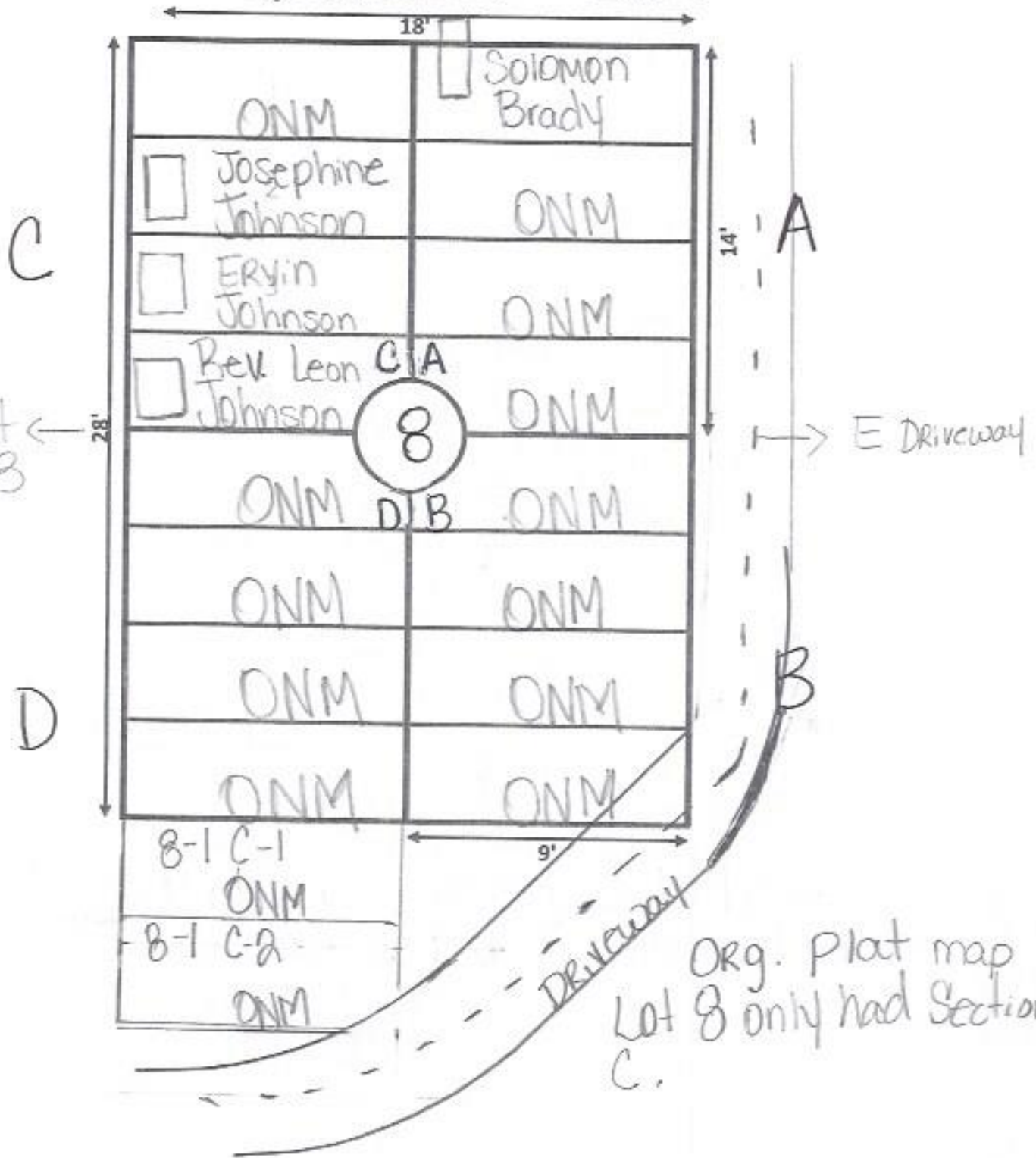
GARDEN Devotion LOT# 7

← 18' →



Ellis Road
Lot #7
N
↑

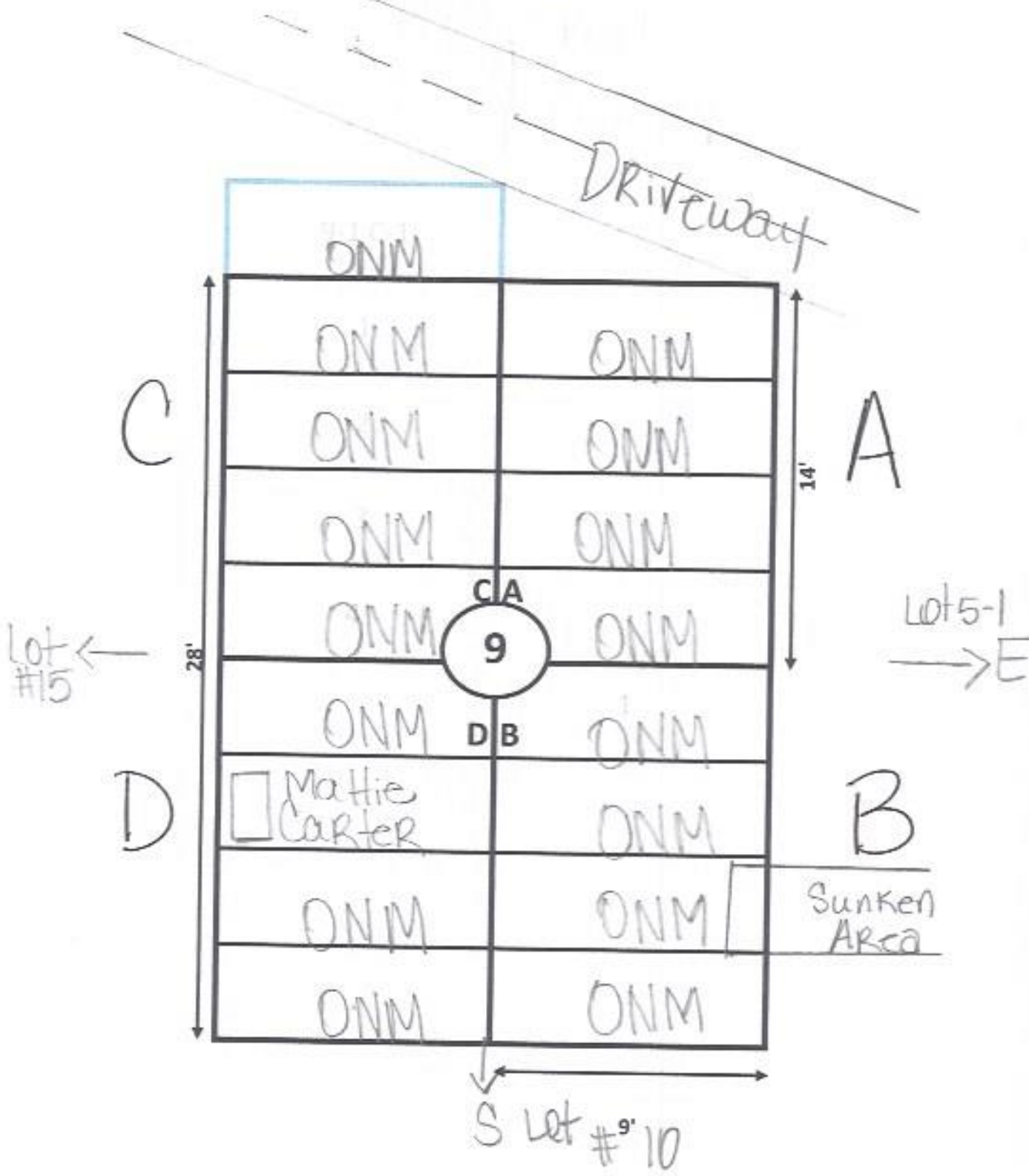
GARDEN Devotion LOT# 8



N Ellis Road



GARDEN: DEVOTION LOT# 9

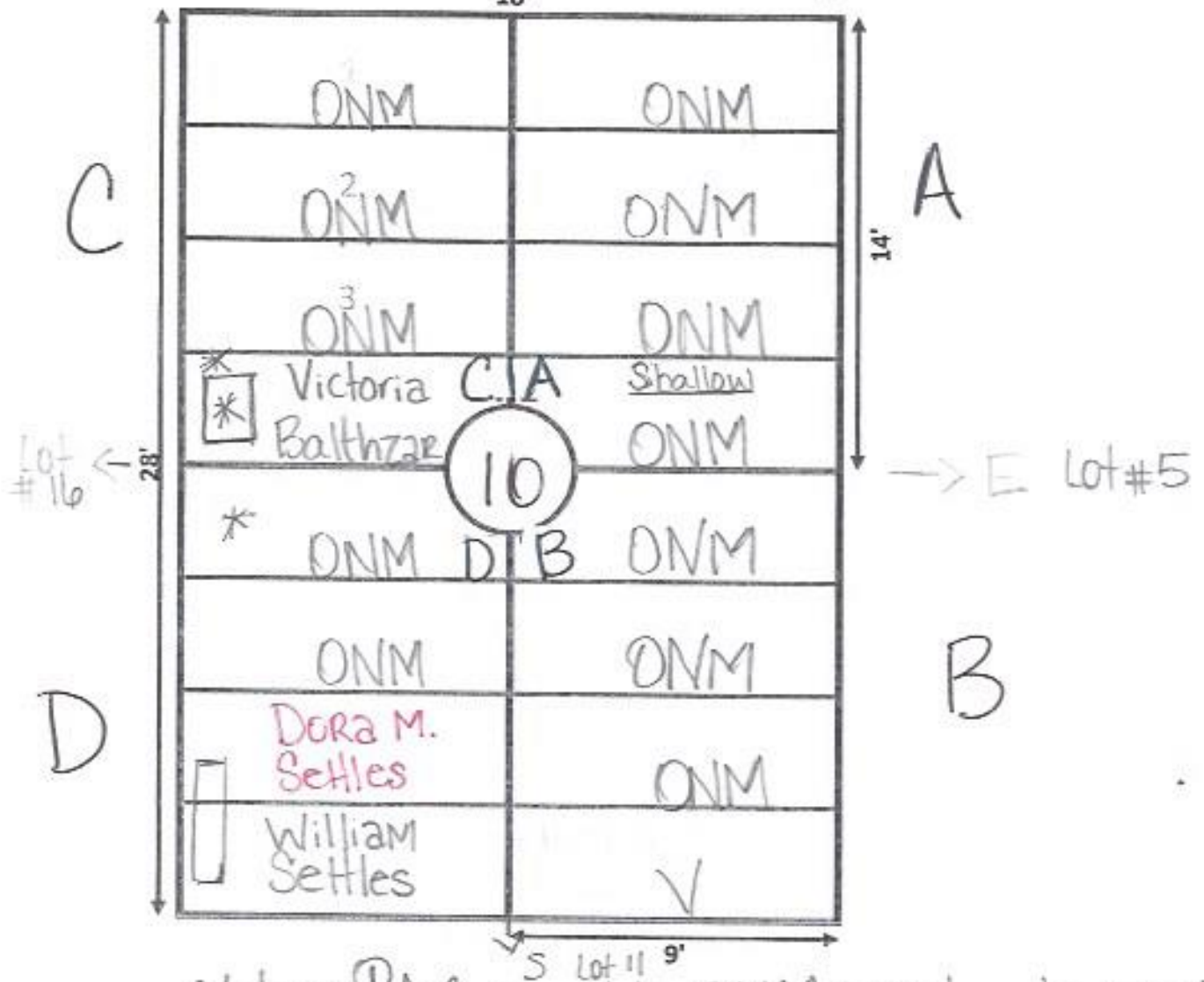


Ellis Road

Lot #9



GARDEN Devotion LOT# 10



Notes: ① A4 possible ONM; probe dropped through 24" area.

② D3 Dora Settles - no death tab.

③ * - Temp Marker

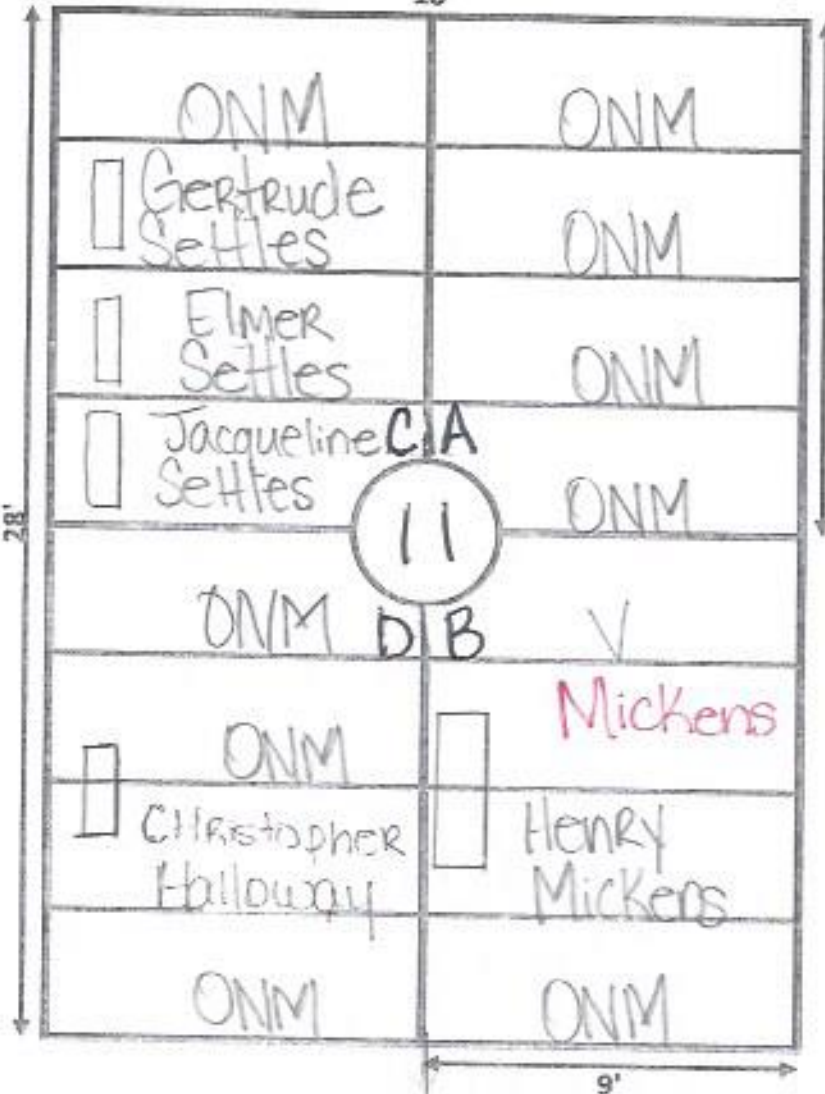
Ellis Road

Lot # 10



GARDEN Devotion LOT# 11

← 18' →



A

→ E Lot # 6

B

C

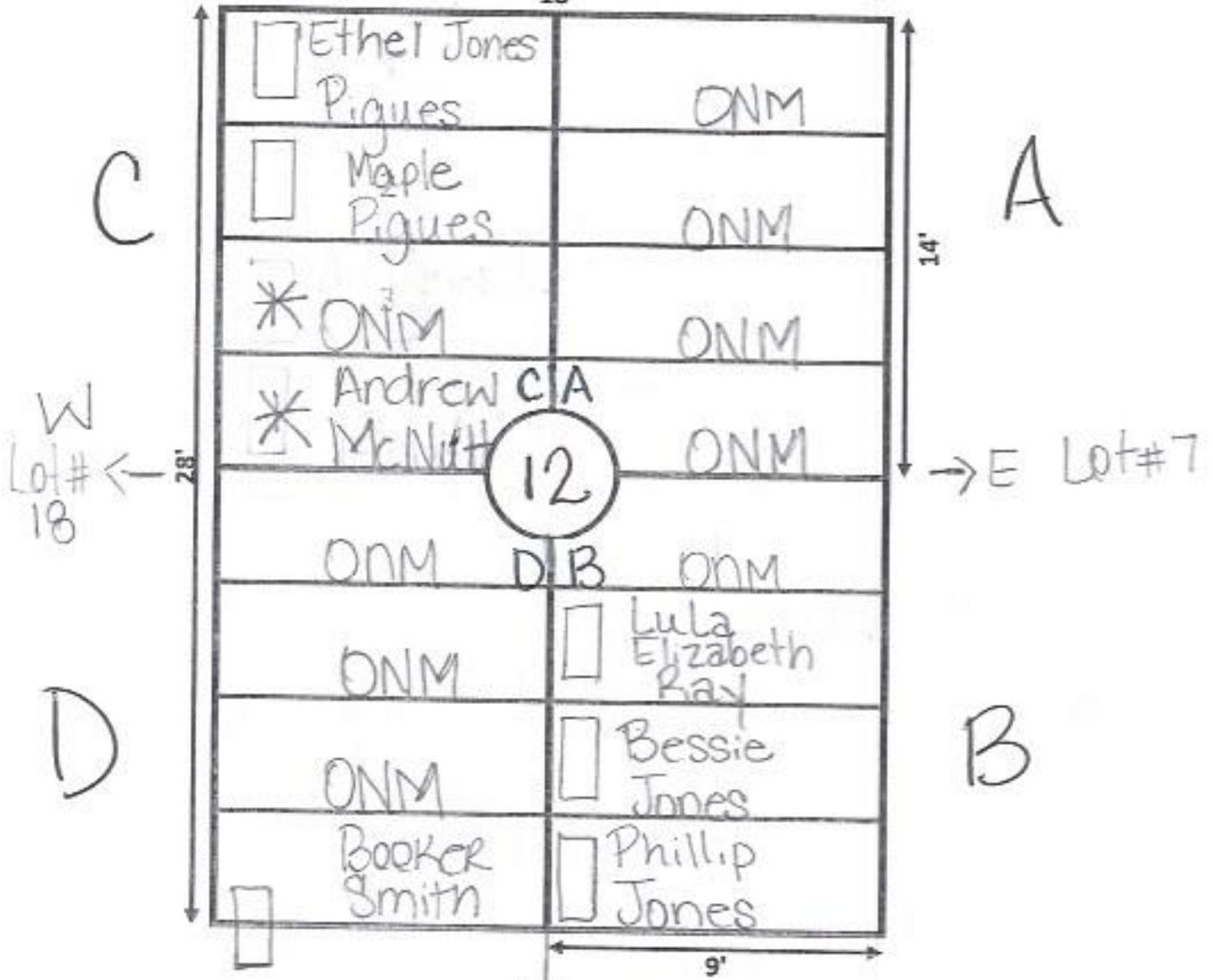
D

Notes: ↘ Lot 12

B-2 NO Death Date

Ellis Road
Lot#12
N
↑

GARDEN Devotion LOT# 12
← 18' →

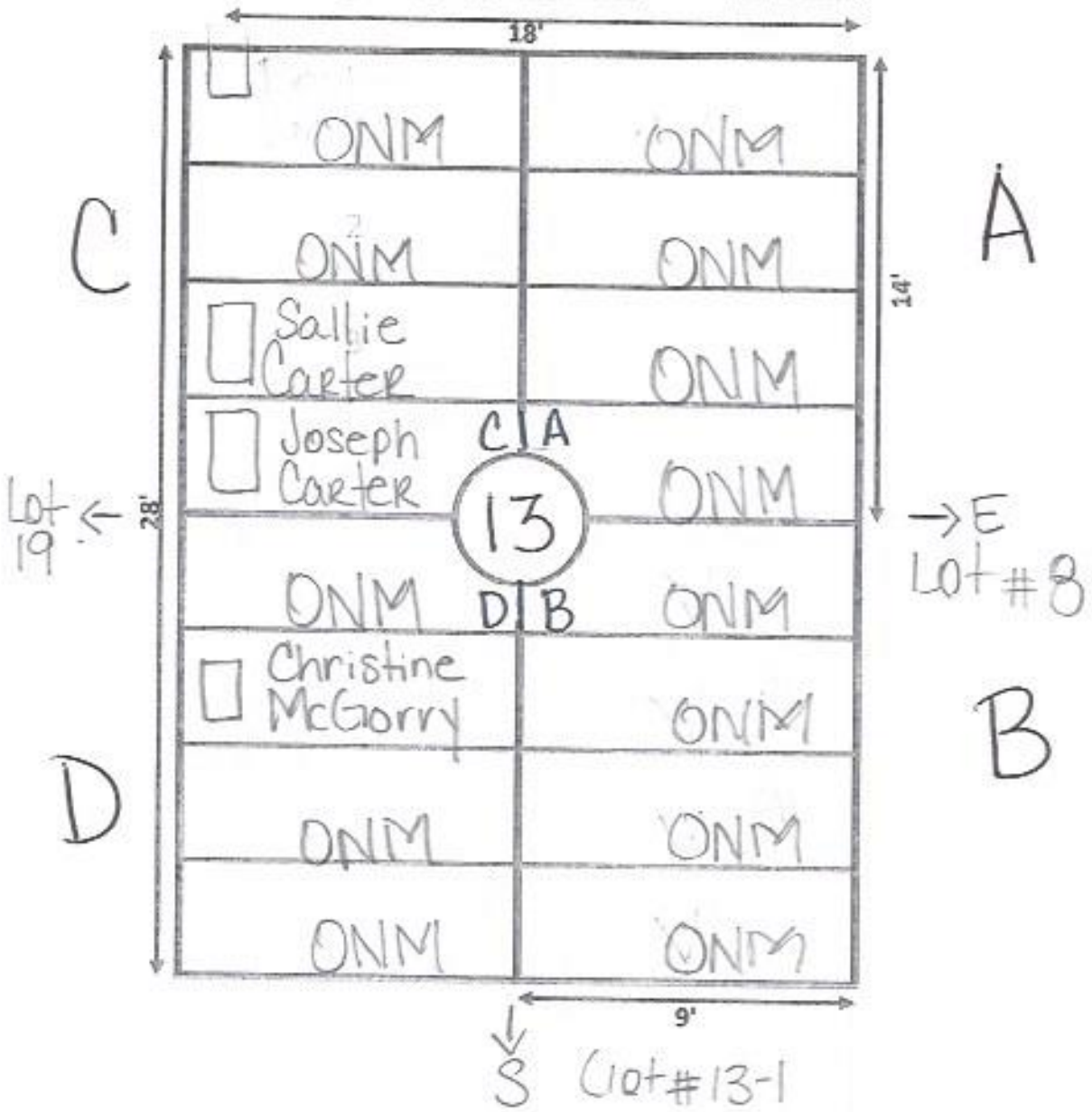


Notes:

* TEMP MARKER

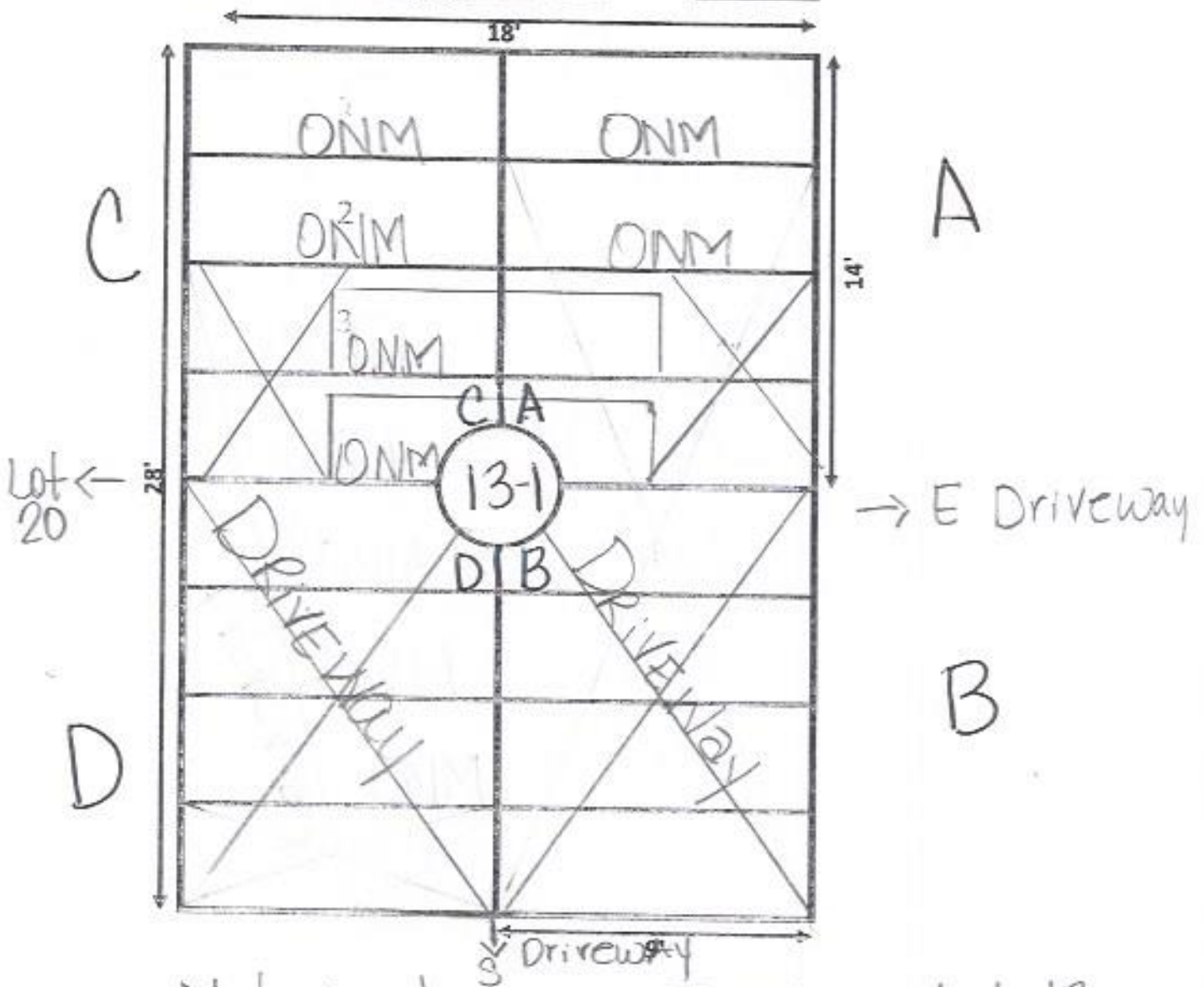
Ellis Road
N Lot 12
↑

GARDEN Devotion LOT# 13



Ellis Road
N Lot 13,
↑

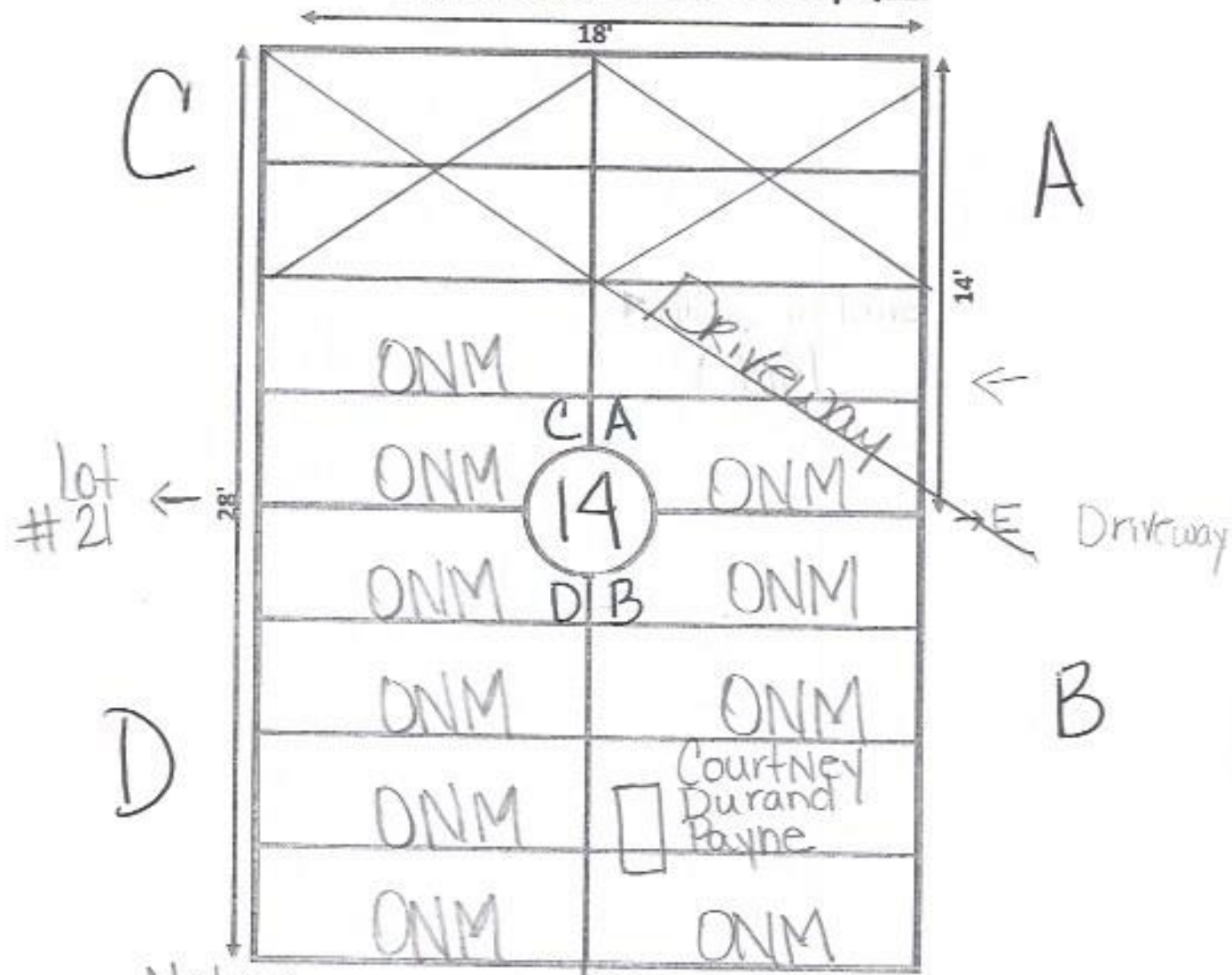
GARDEN Devotion LOT# 13-1



Note: extension off side of Lot 13
Driveway pushes burials
over to A section.

Ellis Road
Driveway
N
↑

GARDEN Devotion LOT# 14



Note:
Lot 14 was originally platted to have D-3:4 and B-3:4. They extended it all the way to the driveway for overflow.

Ellis Road

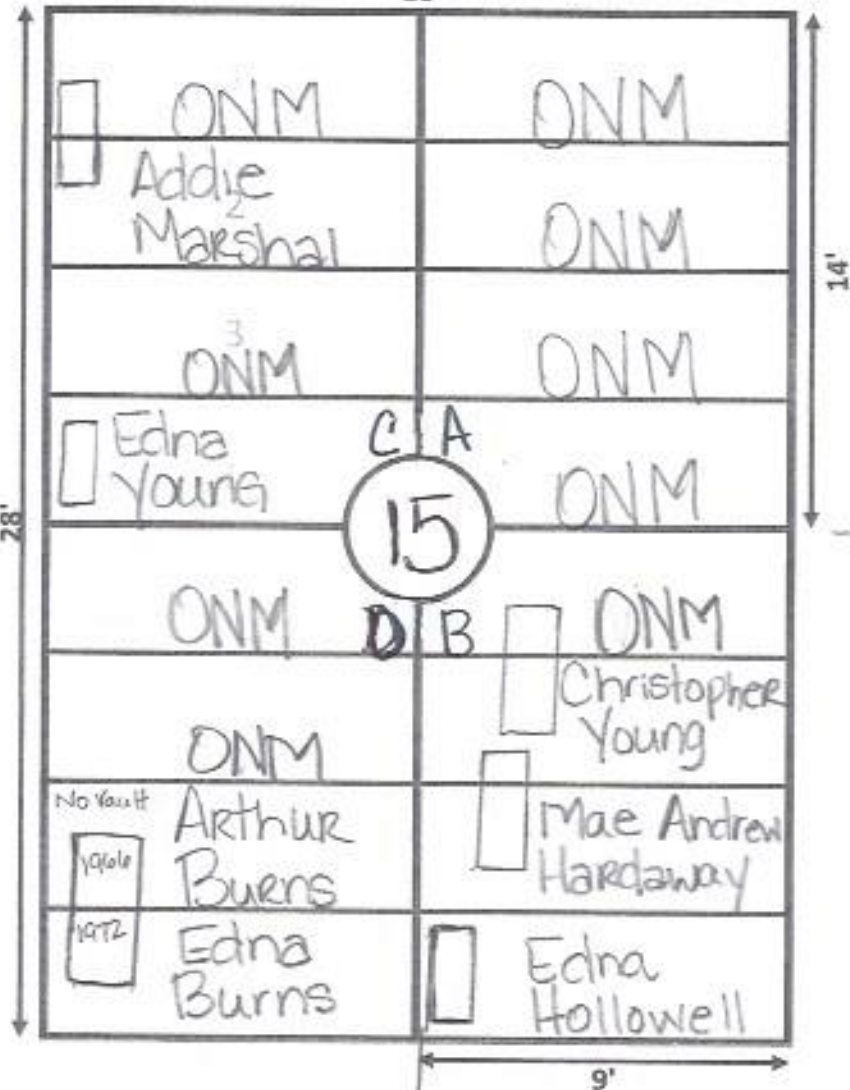
Lot 14



GARDEN Devotion LOT# 15
18'

C

A



14'

Lot #22 ←

→ E Lot 9

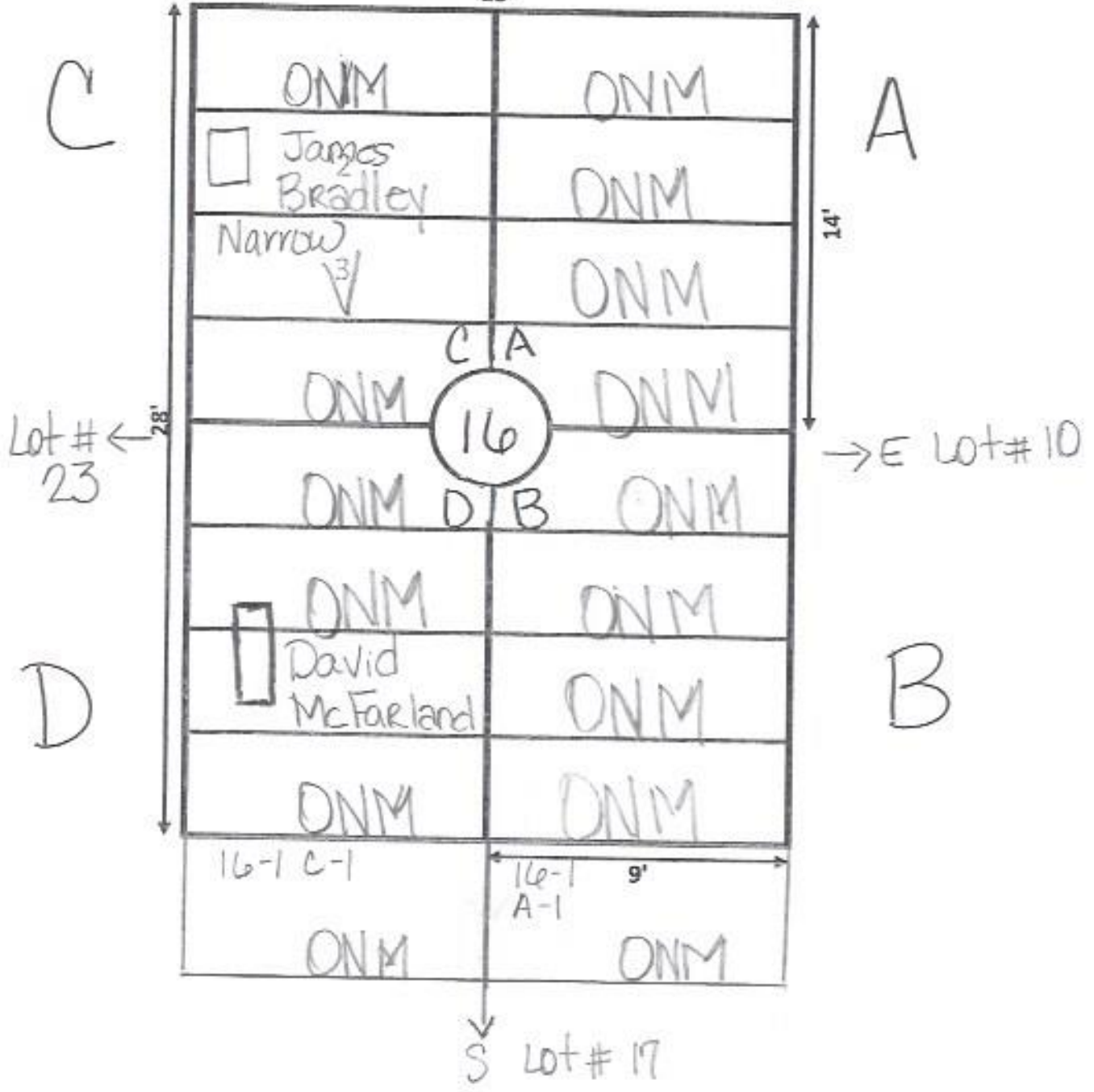
D

B

9'
Lot #16
S

Ellis Road
Lot 15
N
↑

GARDEN Devotion LOT# 16
← 18' →



Ellis Road

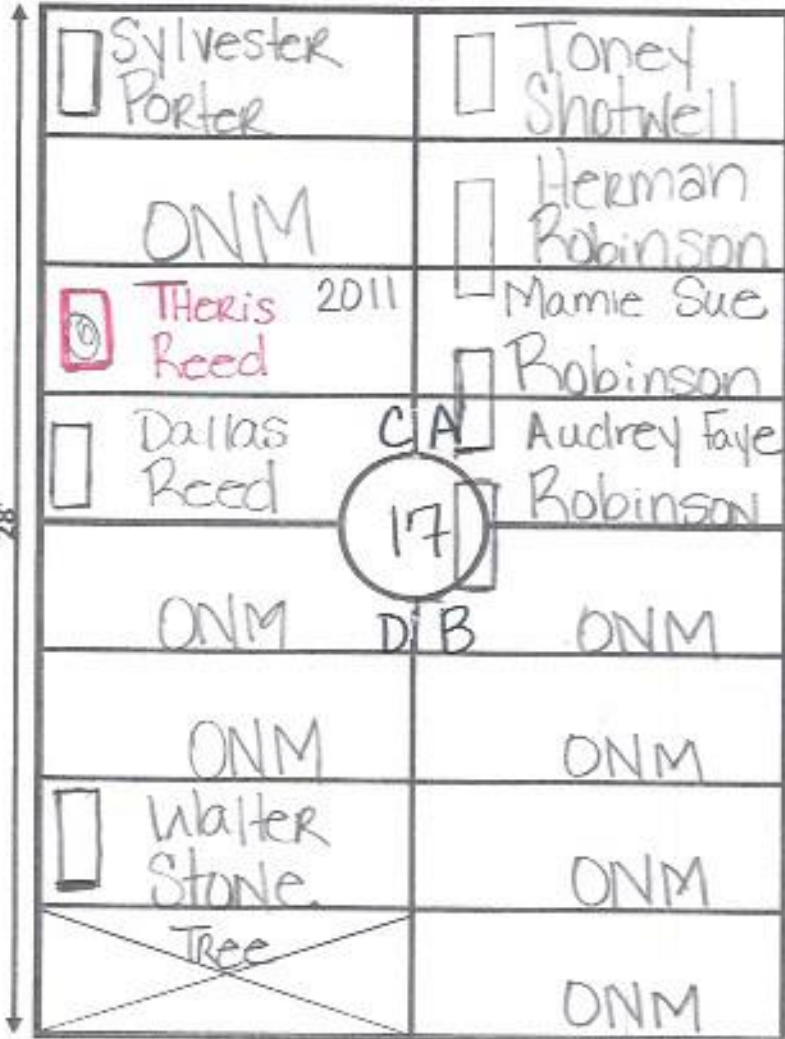
Lot 16



GARDEN Devotion LOT# 17

18'

C



14'

Lot# 24 ← 28'

→ E Lot 11

D

B

9'



Lot # 13

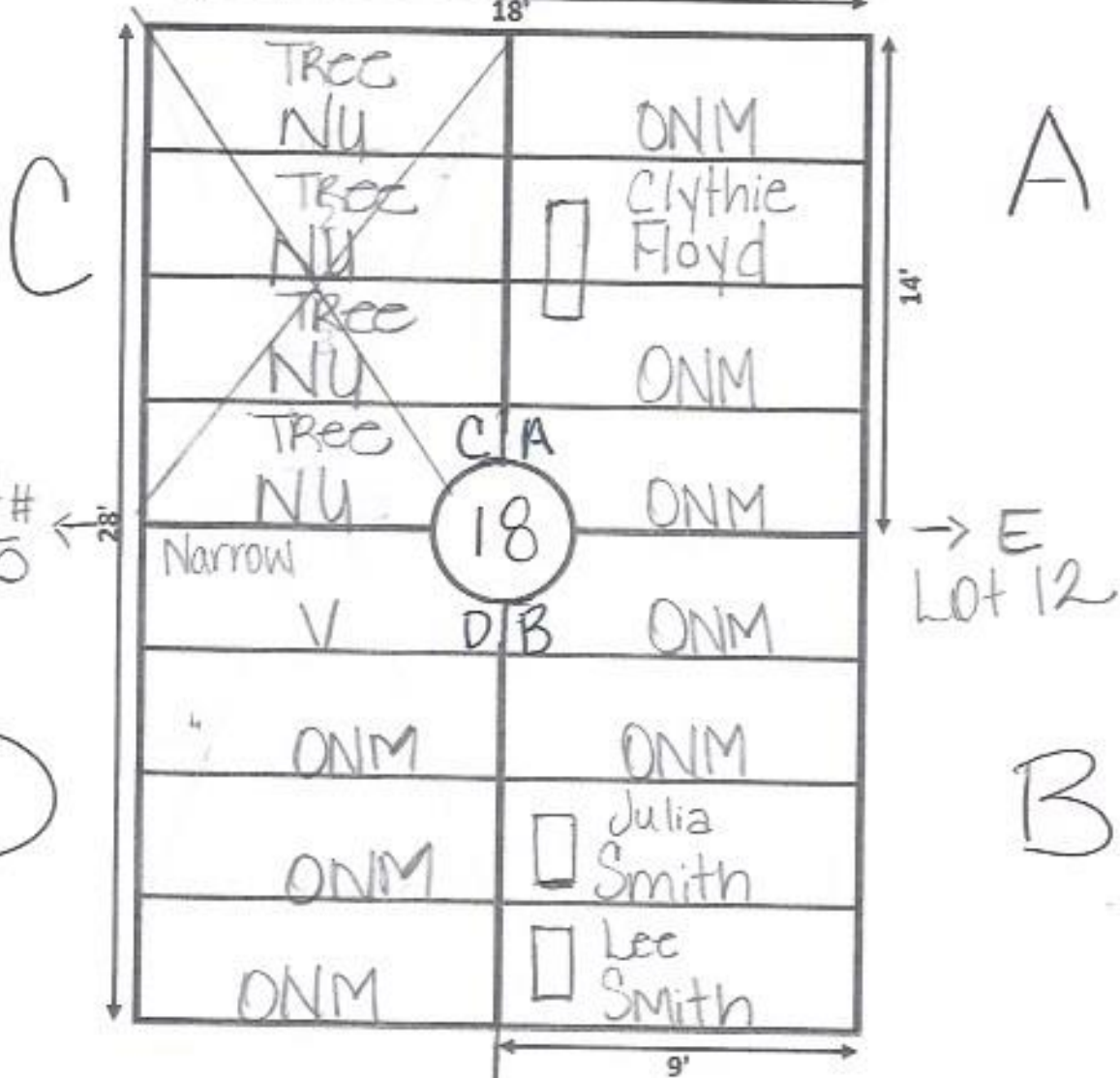
Ellis Road

Lot 17



GARDEN Devotion LOT# 18

18'



Lot# 25

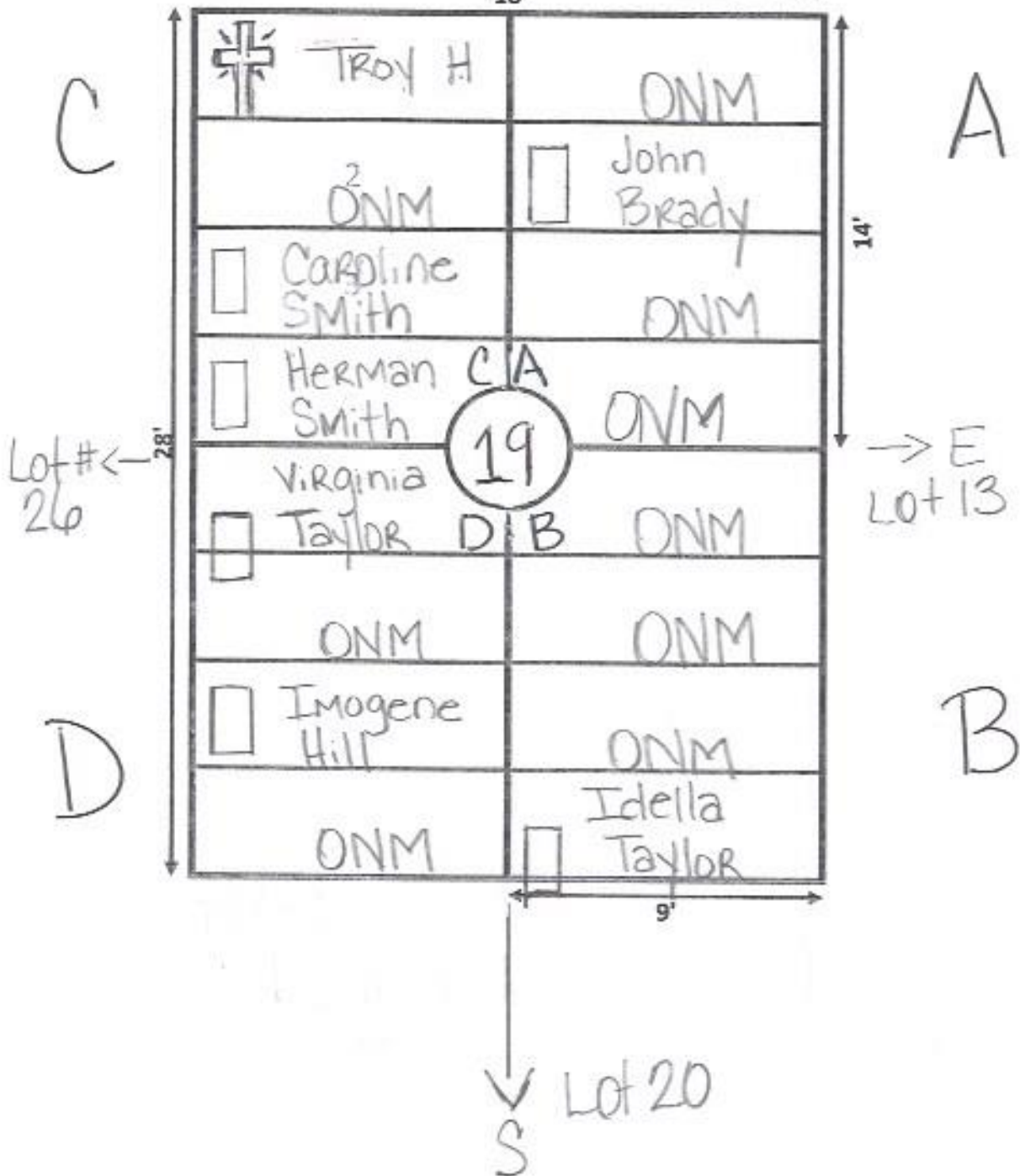
Lot 12

S Lot 19

Ellis Road

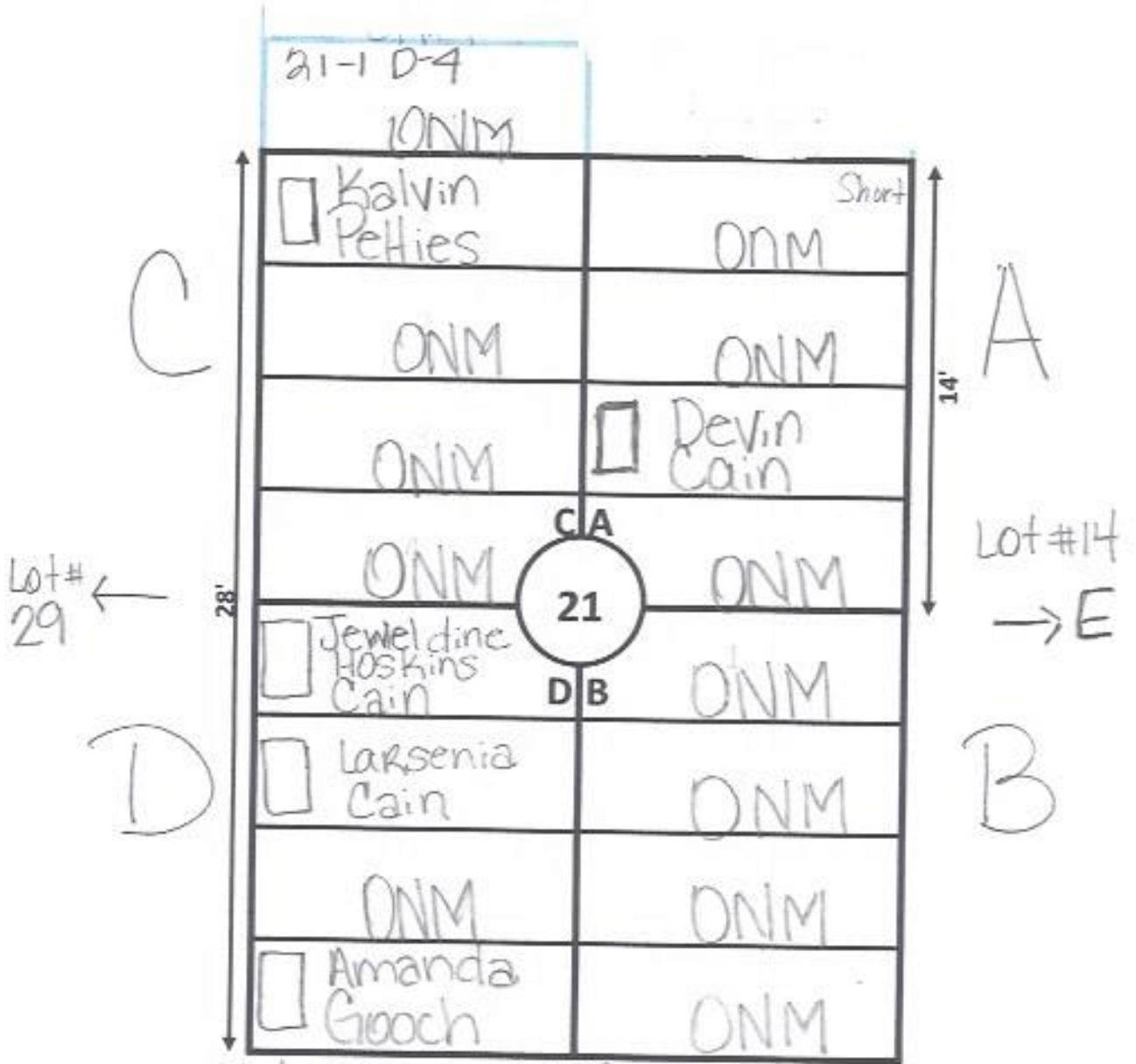
Lot 18
N
↑

GARDEN Devotion LOT# 19
← 18' →



Ellis Road
Driveway
↑
N

GARDEN: DEVOTION LOT# 21



Notes: Lot 22
① Lot 21 was platted 9' to only have 2 spaces in A & C. They have extended it to a full lot.

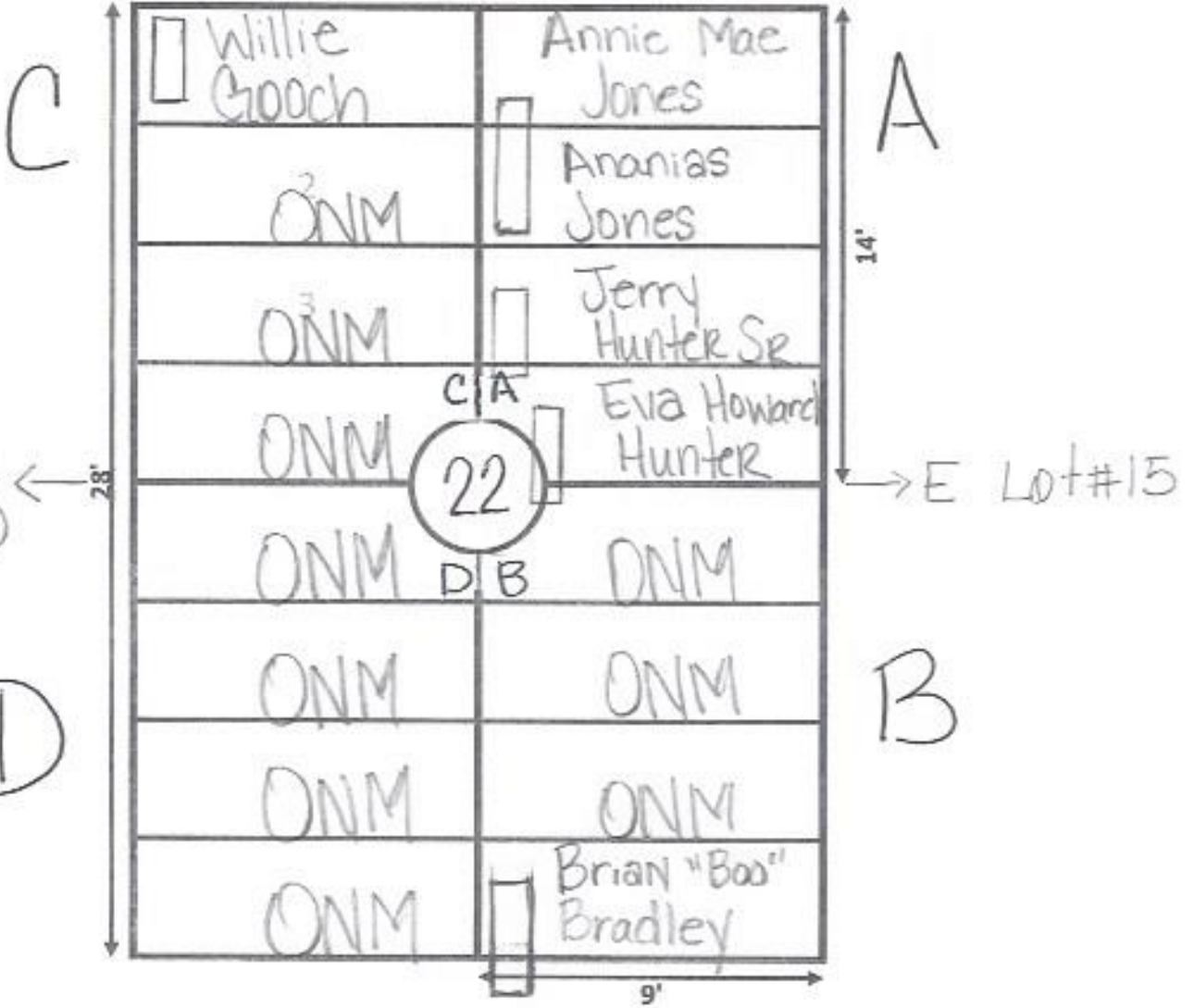
Ellis Road

Lot #21



GARDEN Devotion LOT# 22

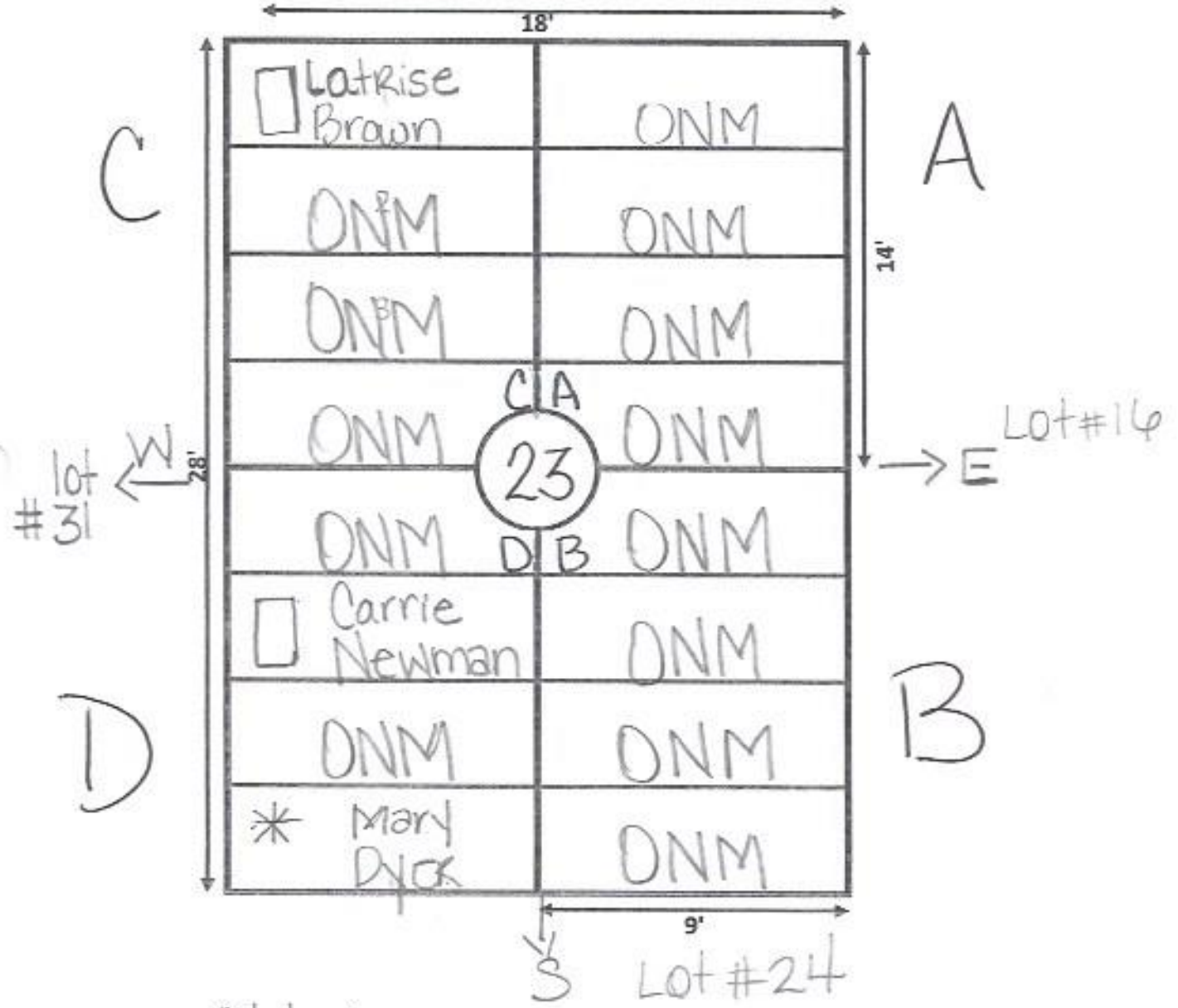
← 18' →



Lot #23

Lot # 21
↑ N

GARDEN Devotion LOT# 23



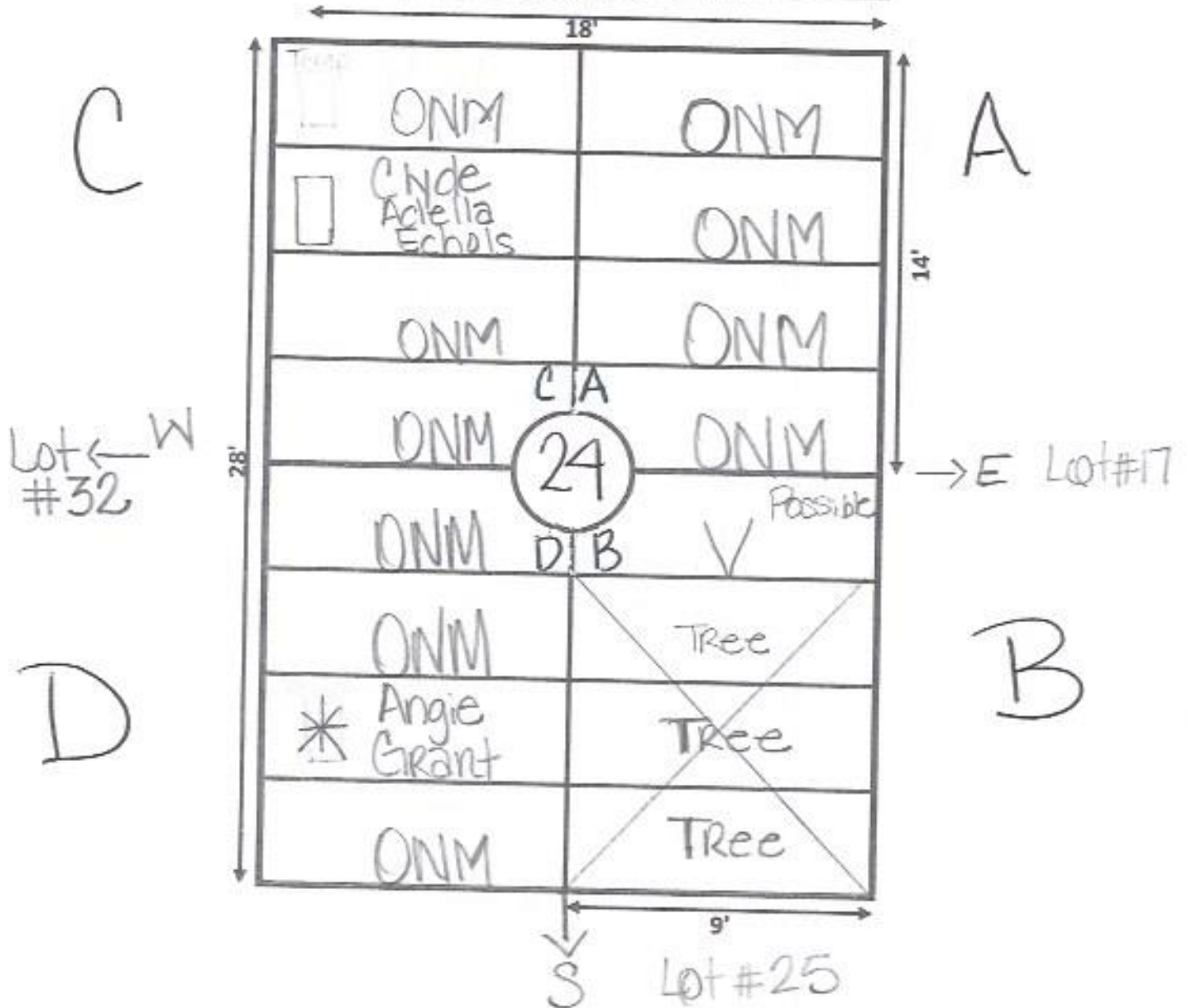
Notes:
* Temp Marker

Ellis Road

Lot # 23



GARDEN Devotion LOT# 24



Notes:

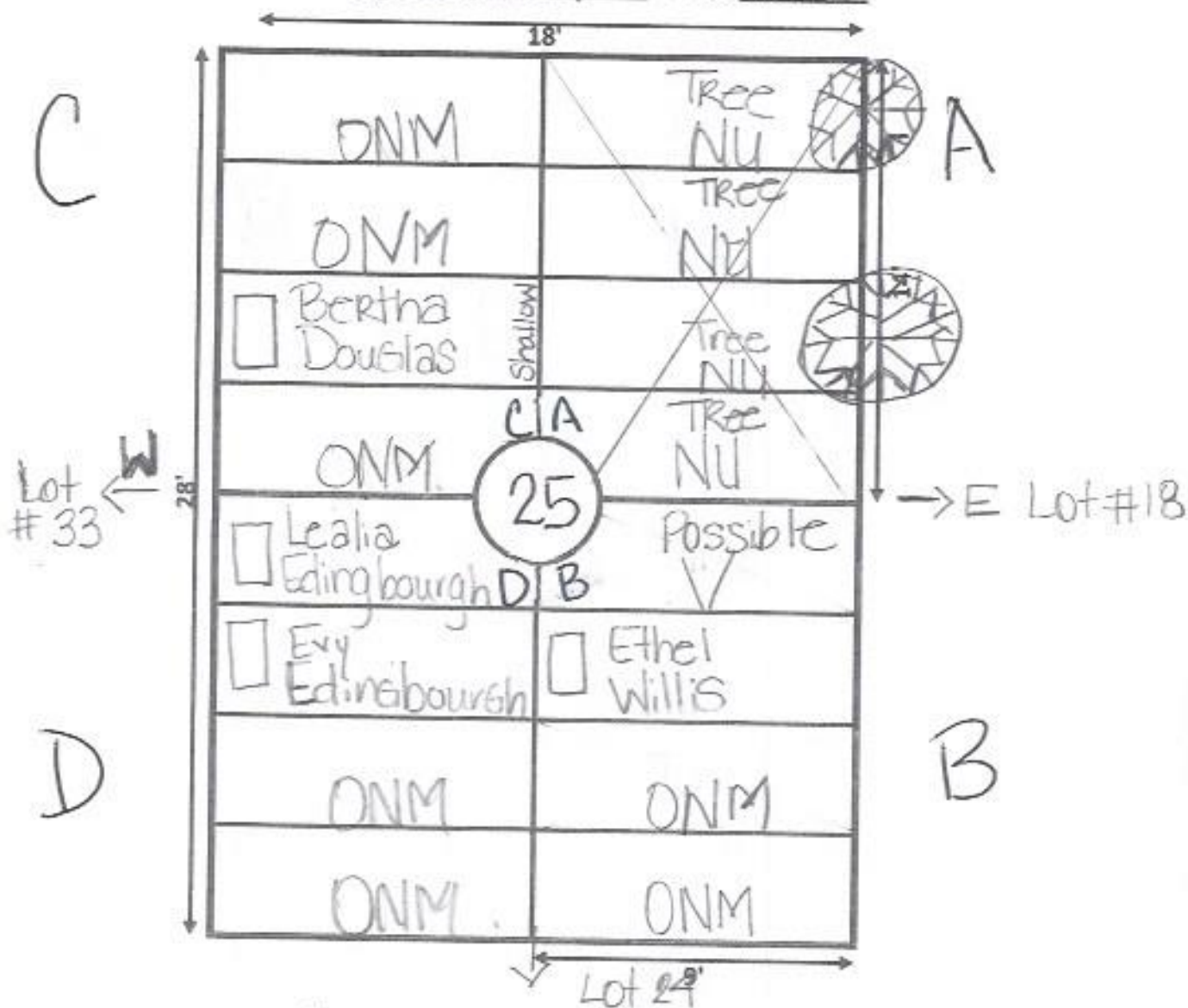
* - temp markers

Ellis Road

Lot # 24



GARDEN Devotion LOT# 25



Note: C-3, Bertha Douglas, death year 1968 has no vault the grave was shallow; Probe went down approx. 18" then dropped approx 24"

Ellis Road

Lot 25



GARDEN Devotion LOT# 26
18'

C

A

14'

Lot W
#34 ←

28'

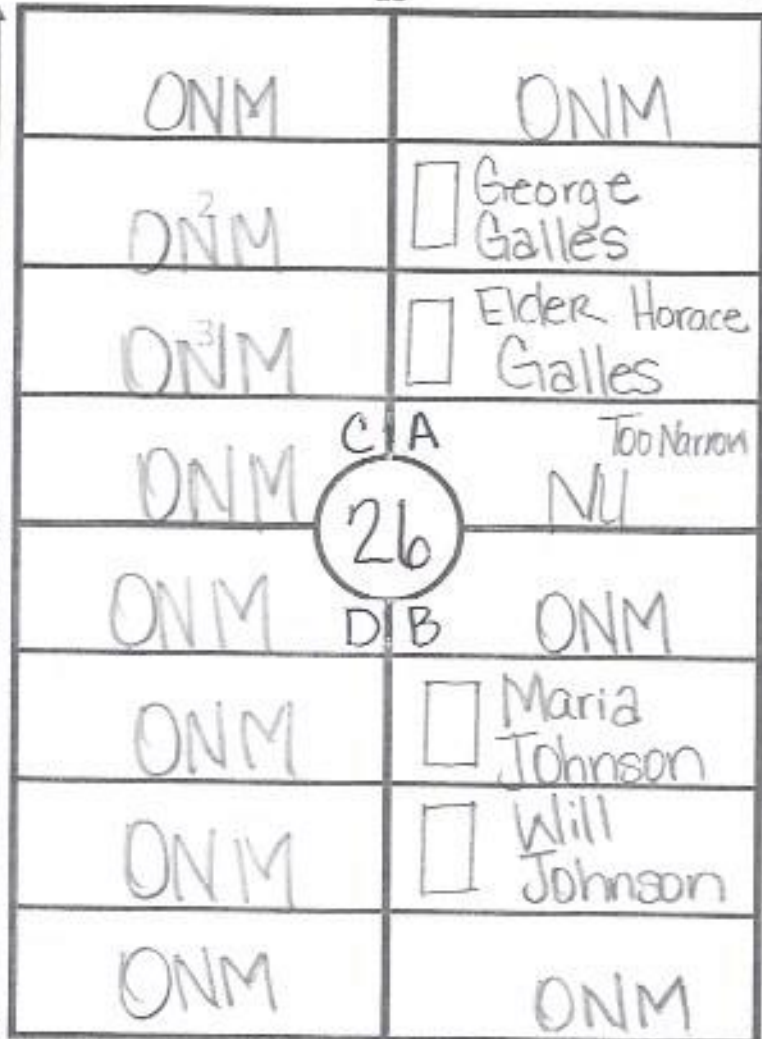
E Lot# 19 →

D

B

9'

Lot # 27

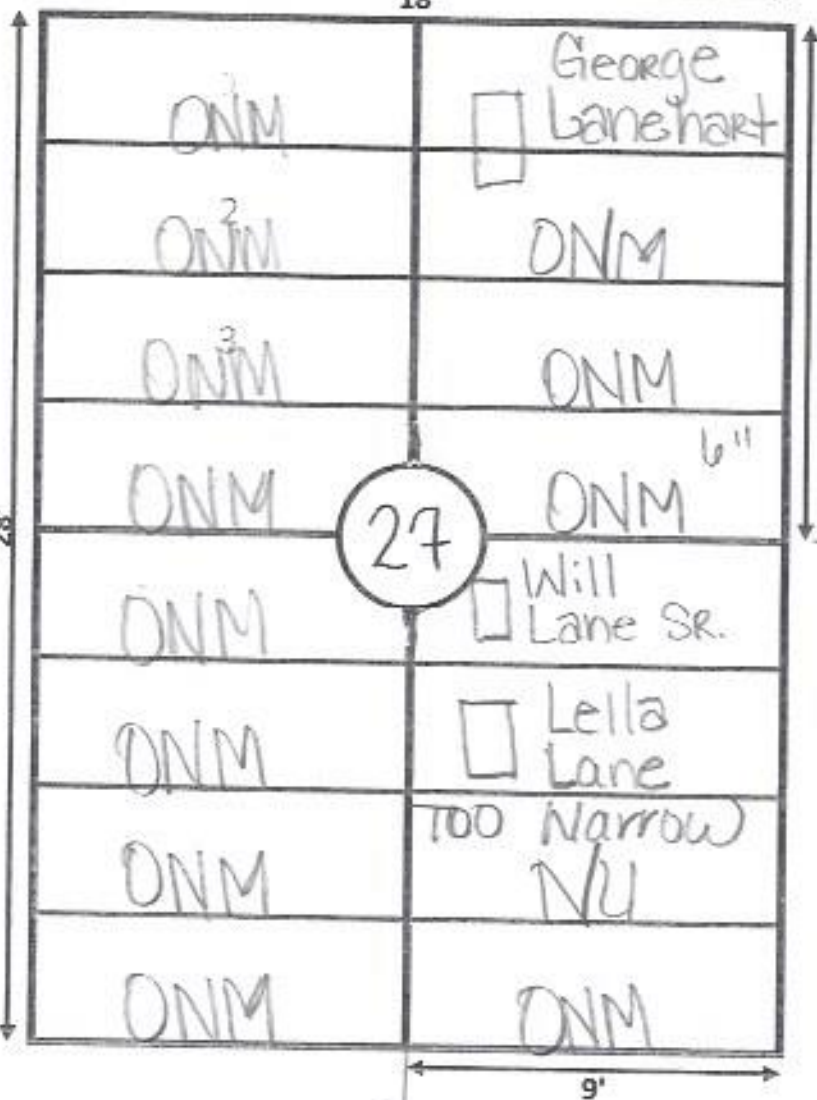


Ellis Road



GARDEN Devotion LOT# 27

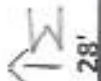
18'



C

A

Lot #35



28'

E Lot 30



D

B

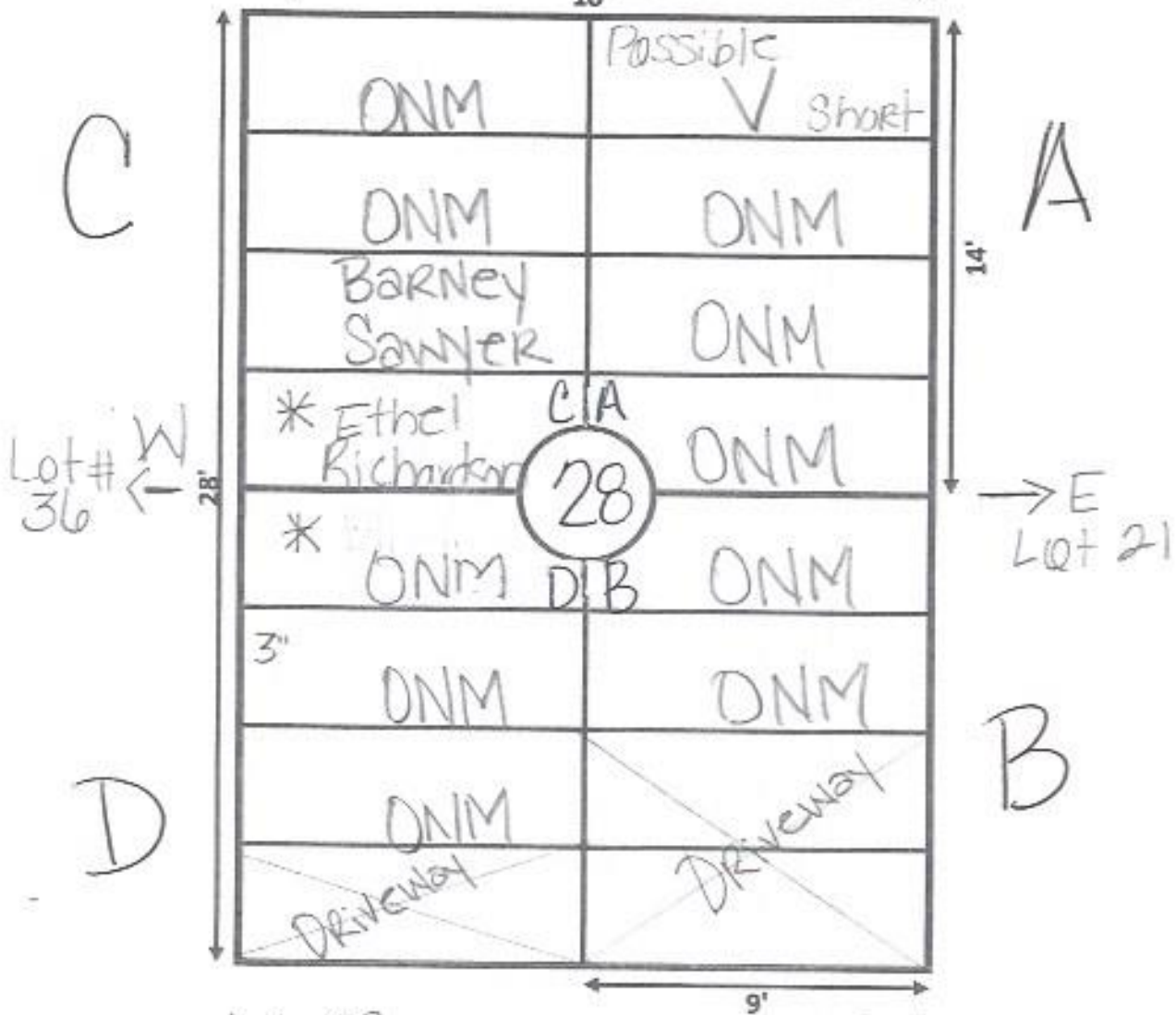
S Lot #28



9'

Ellis Road
Lot 27
N
↑

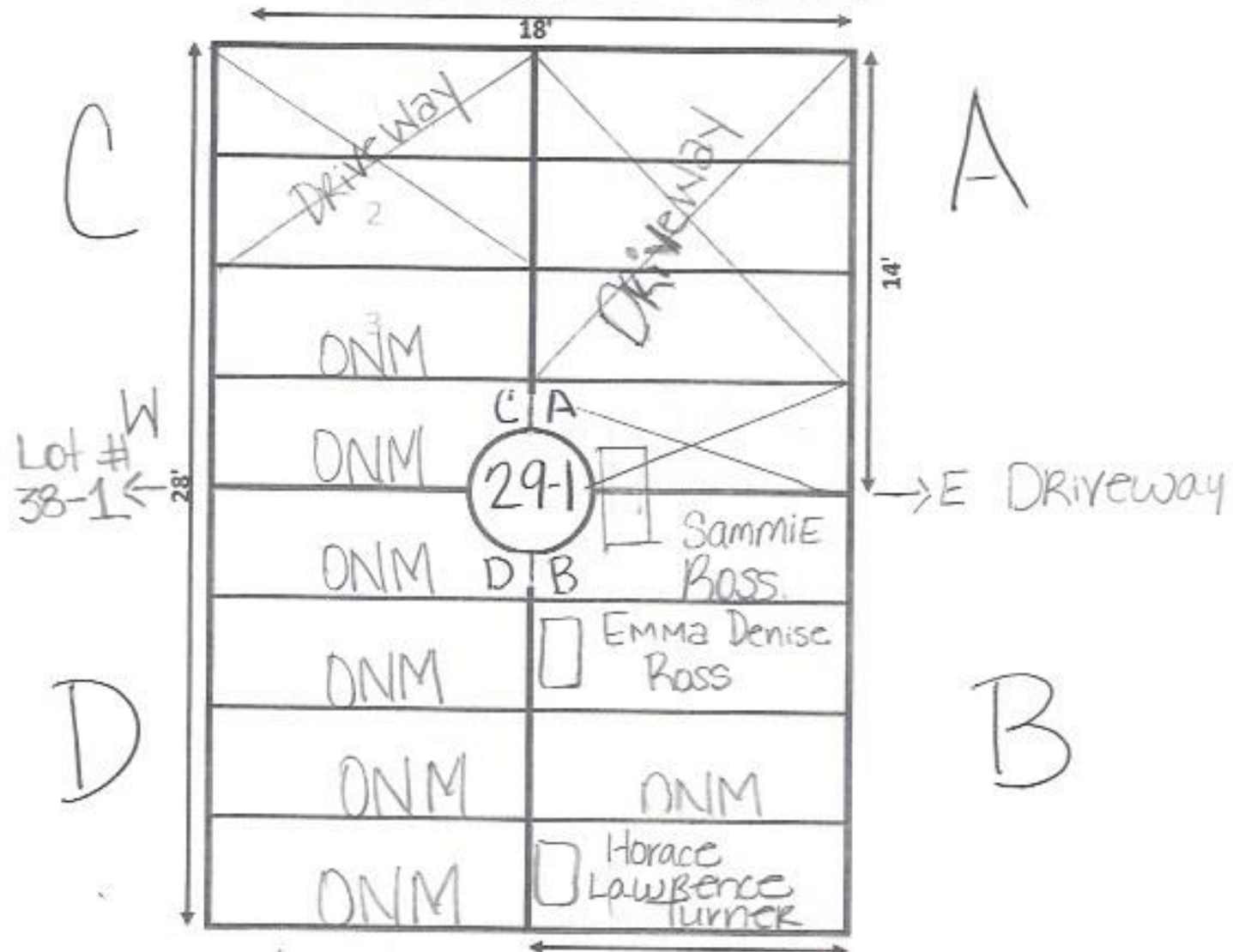
GARDEN Devotion LOT# 28
← 18' →



Lot 28 was originally platted to only have Section C and 2 Spaces in Section A.

Ellis Road
N
↑ Driveway

GARDEN Devotion LOT# 29-1

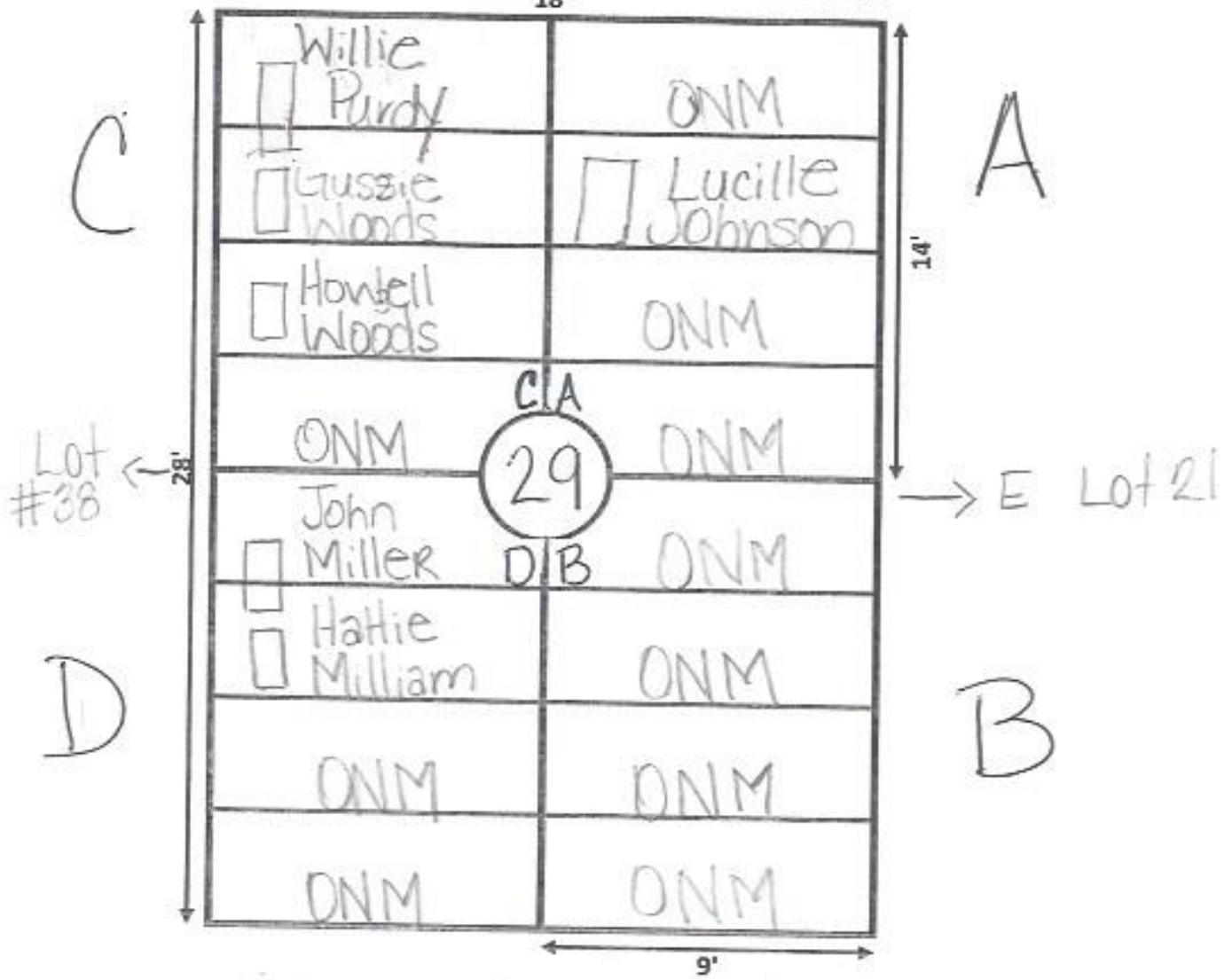


Note: This is an extension to the Right of Lot 29.

↓
S Lot # 29

Ellis Road
Lot 29-1
N
↑

GARDEN Devotion LOT# 29
← 18' →



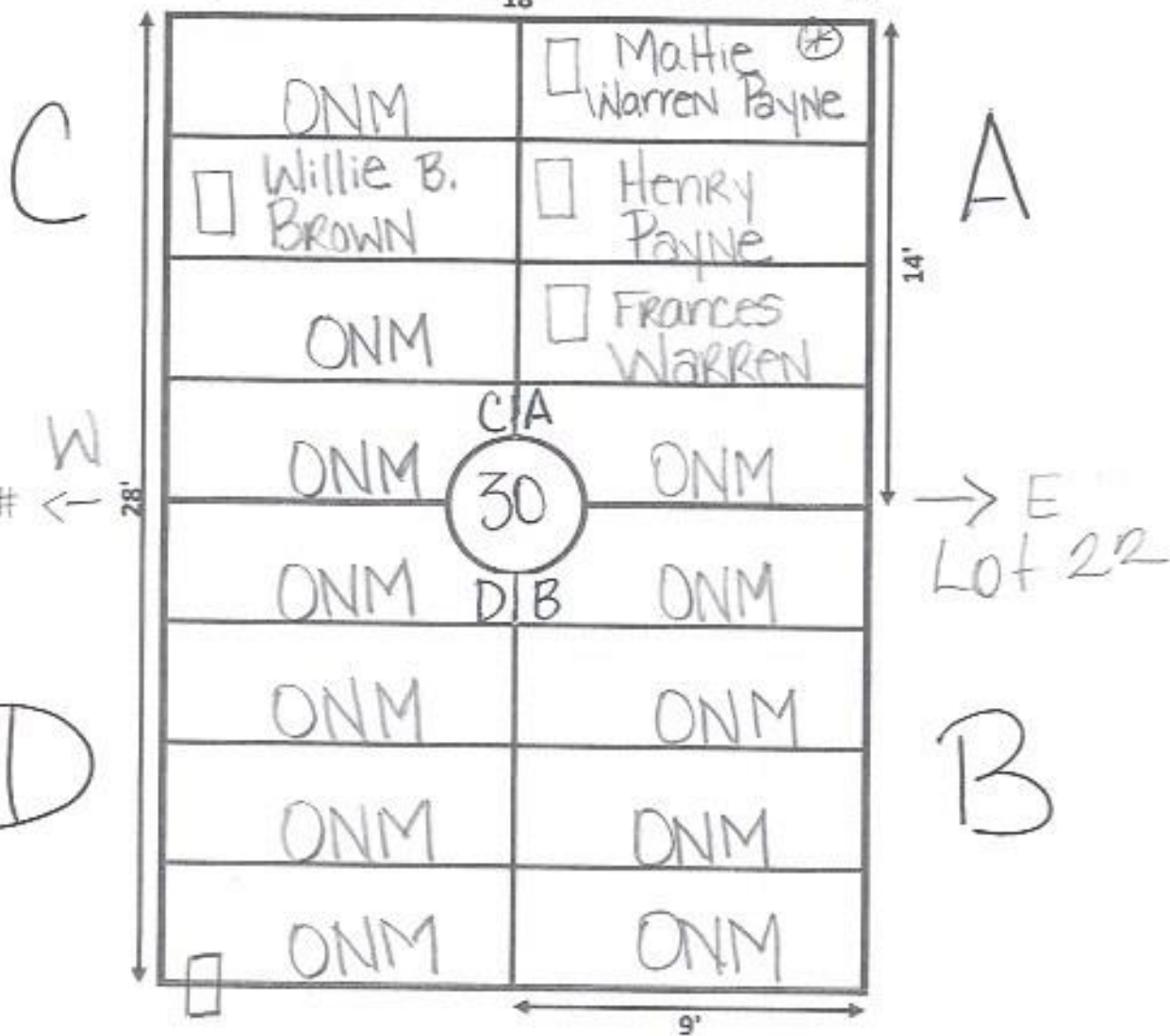
Ellis Road

Lot# 29



GARDEN Devotion LOT# 30

18'



Lot # 39 ←

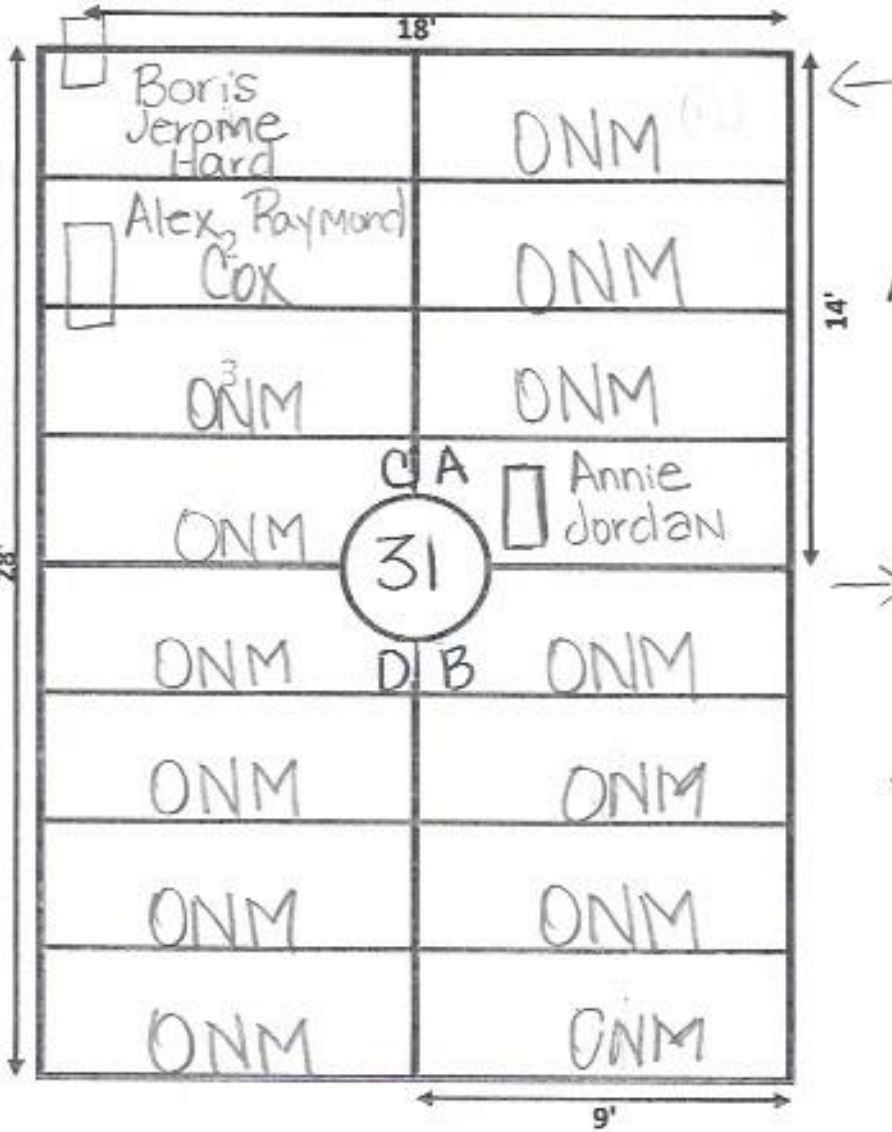
→ Lot 22

↓ Lot 31

⊛ Damaged MARKER

Ellis Road
Lot 30
N
↑

GARDEN Devotion LOT# 31



C

A

Lot #40
W
←

→ E
Lot #23

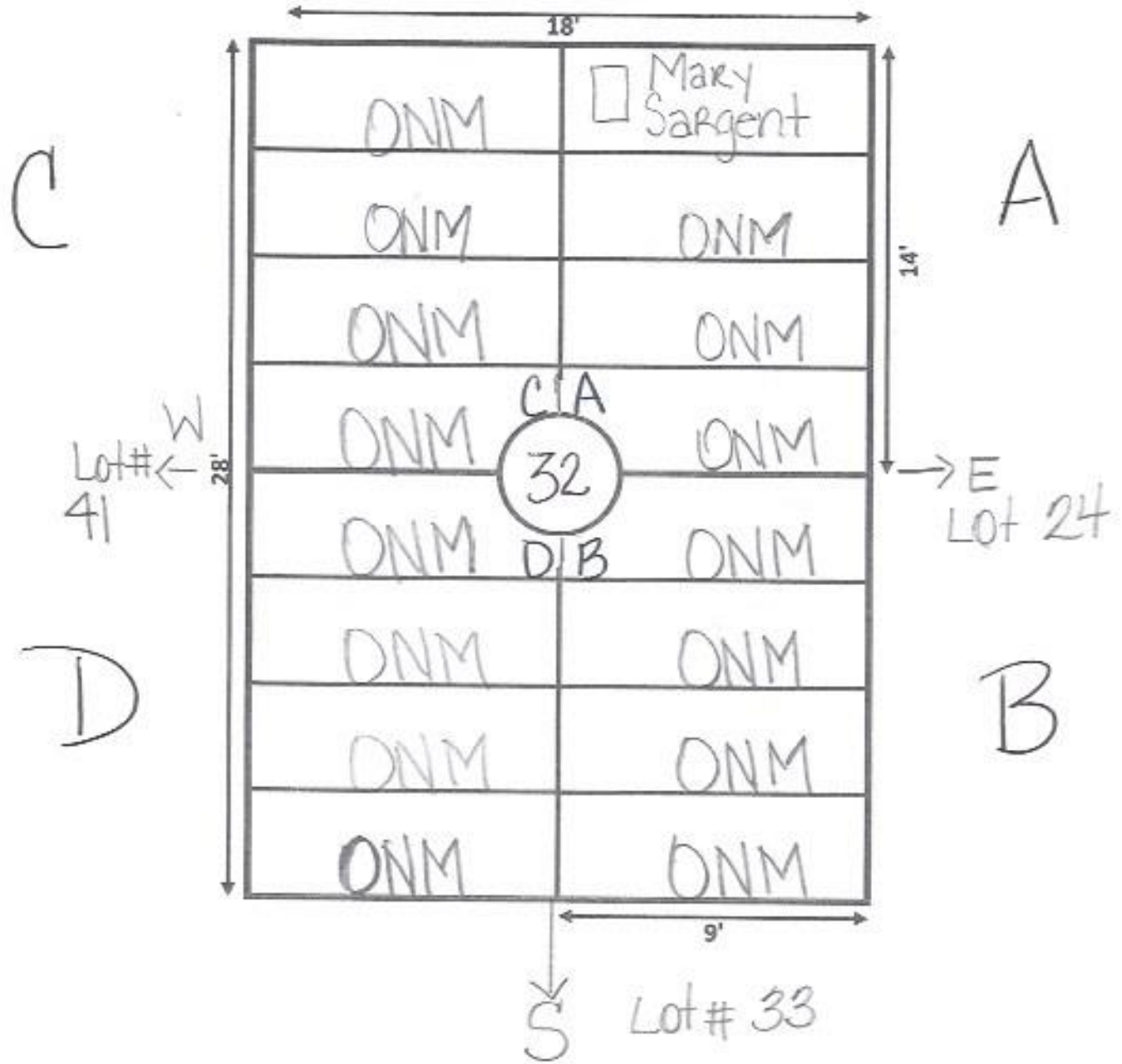
D

B

↓ S
Lot #32

Ellis Road
Lot # 31
N
↑

GARDEN Devotion LOT# 32



Ellis Road

Lot # 32


N
↑

GARDEN Devotion LOT# 33

← 18' →

C

A



Lot #42

W
↑

→ E Lot #25

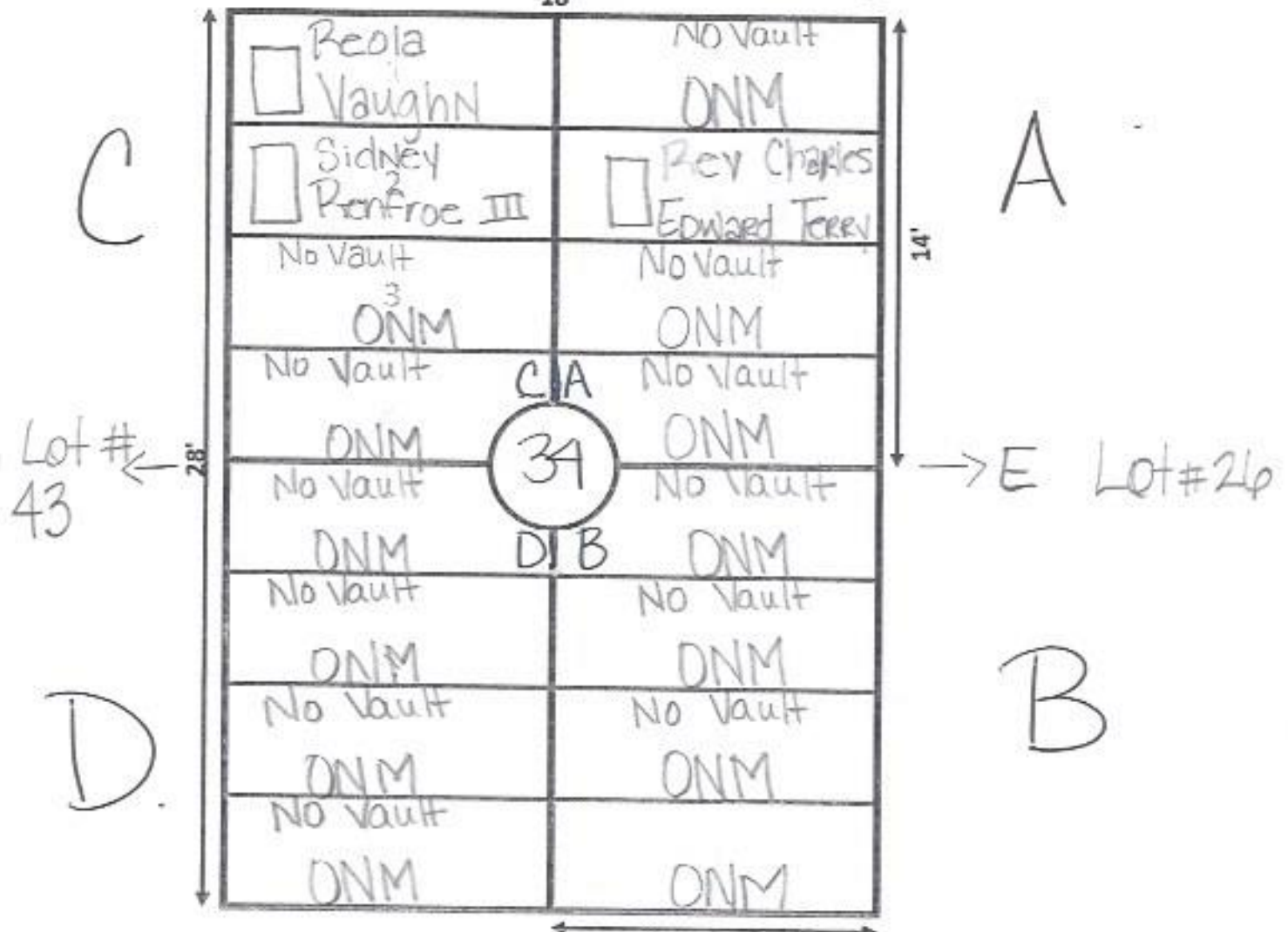
D

B

S Lot # 34

Ellis Road
 N Lot 33
 ↑

GARDEN Devotion LOT# 34
 ← 18' →



Note: Probe vibrated @ 1". All of Lot 34 is close to surface; Possible stacks.

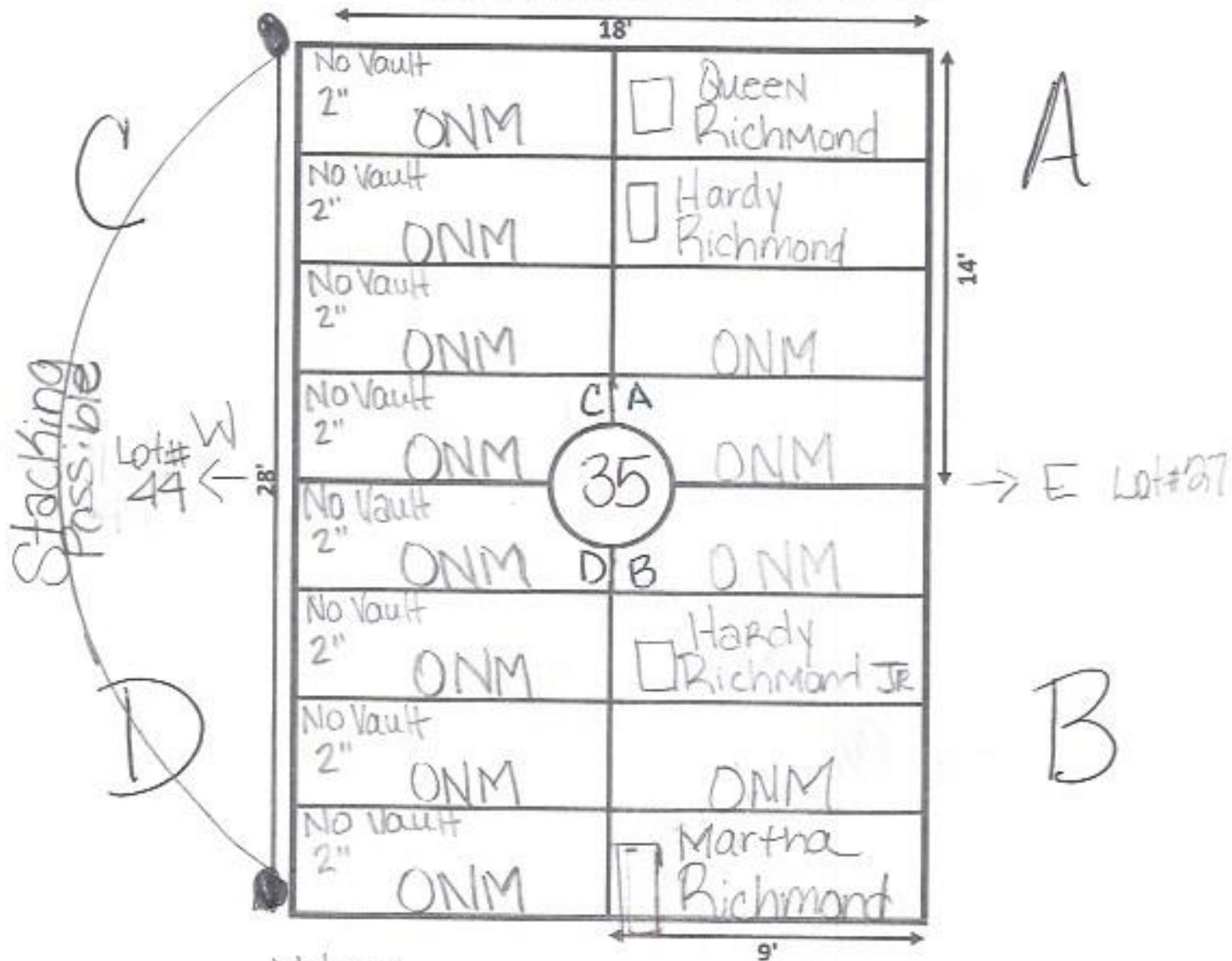
↓
 Lot # 35

Ellis Road

Lot 34



GARDEN Devotion LOT# 35

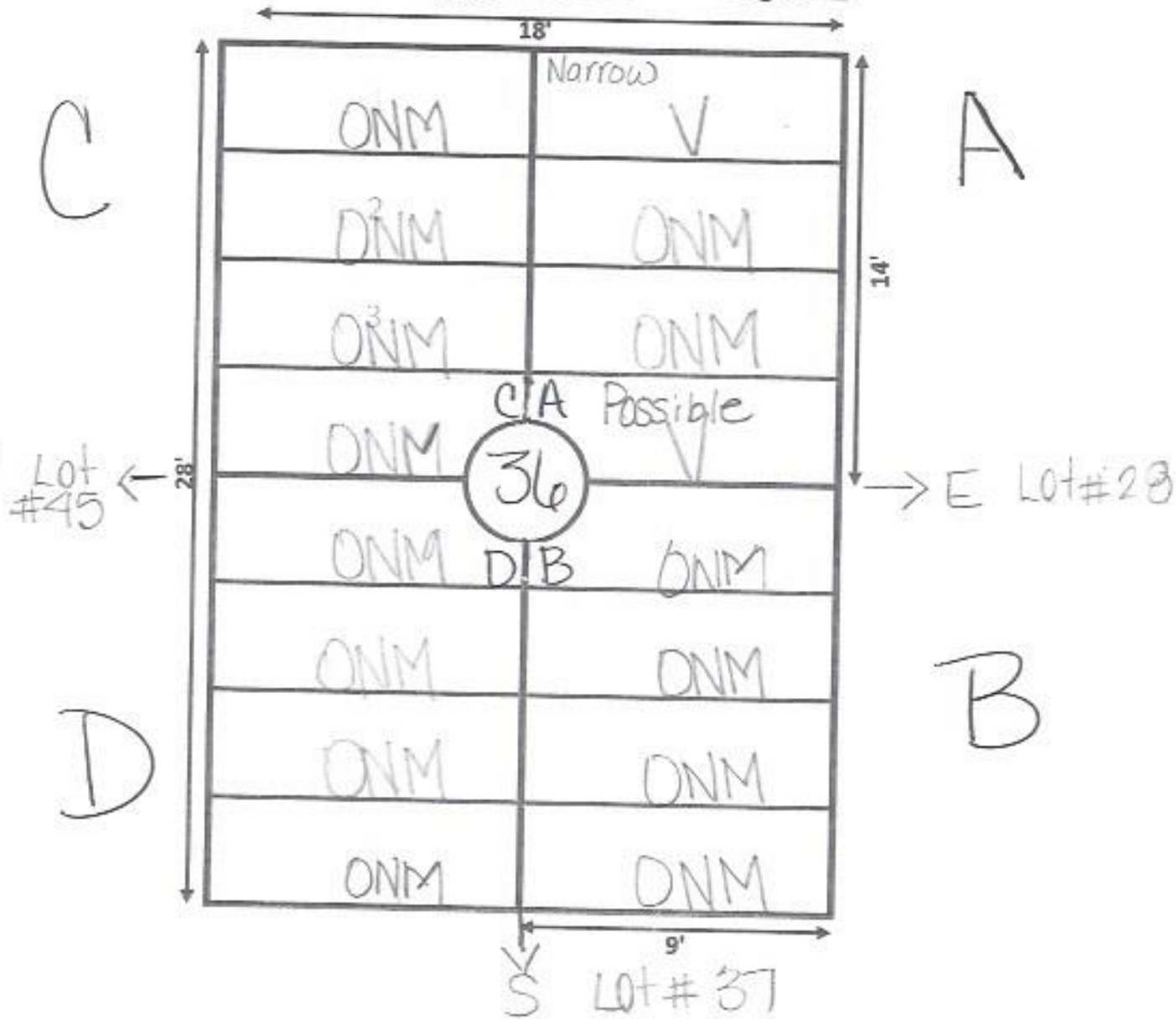


Notes:

- ① Section C & D spaces have No Vaults and when probed you could feel the vibration from coffins @ 2".
- ② Section C & D are possible 'Stacked Areas'

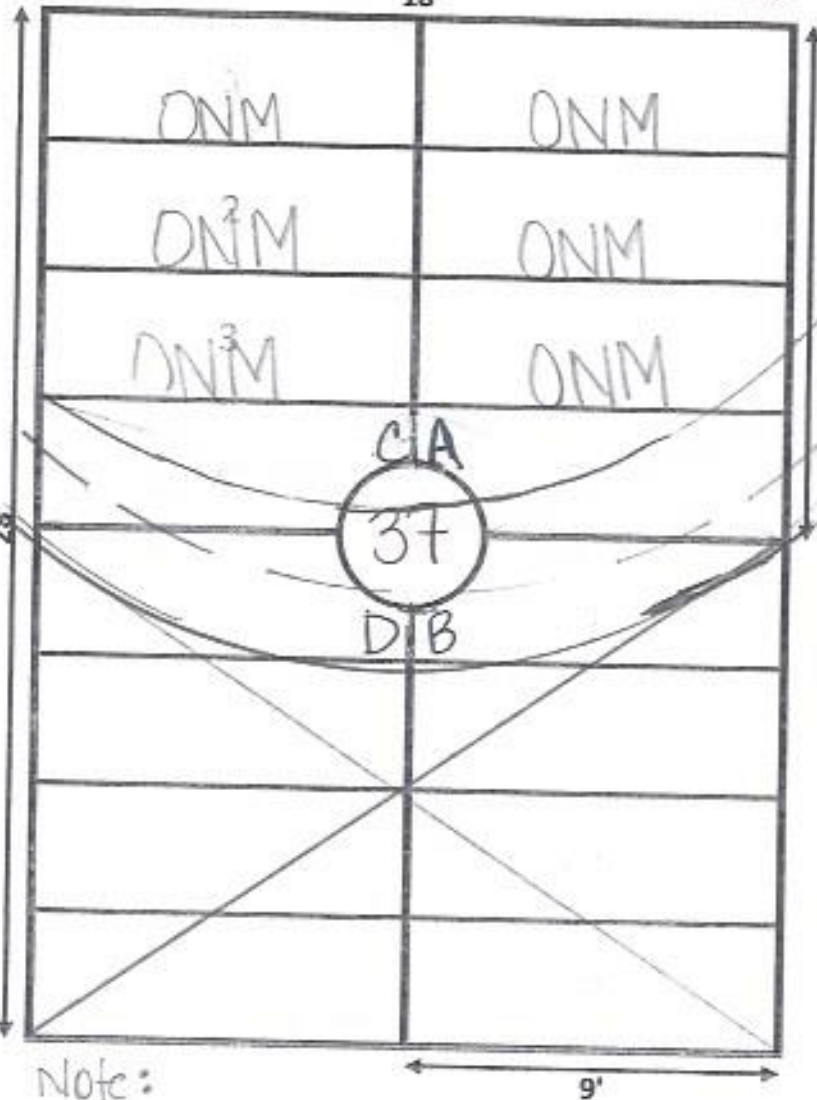
Ellis Road
Lot 35
N
↑

GARDEN Devotion LOT# 36



Ellis Road
Lot # 35
↑
↓

GARDEN Devotion LOT# 37
← 18' →



Lot # 46 ←

→ E DRIVEWAY

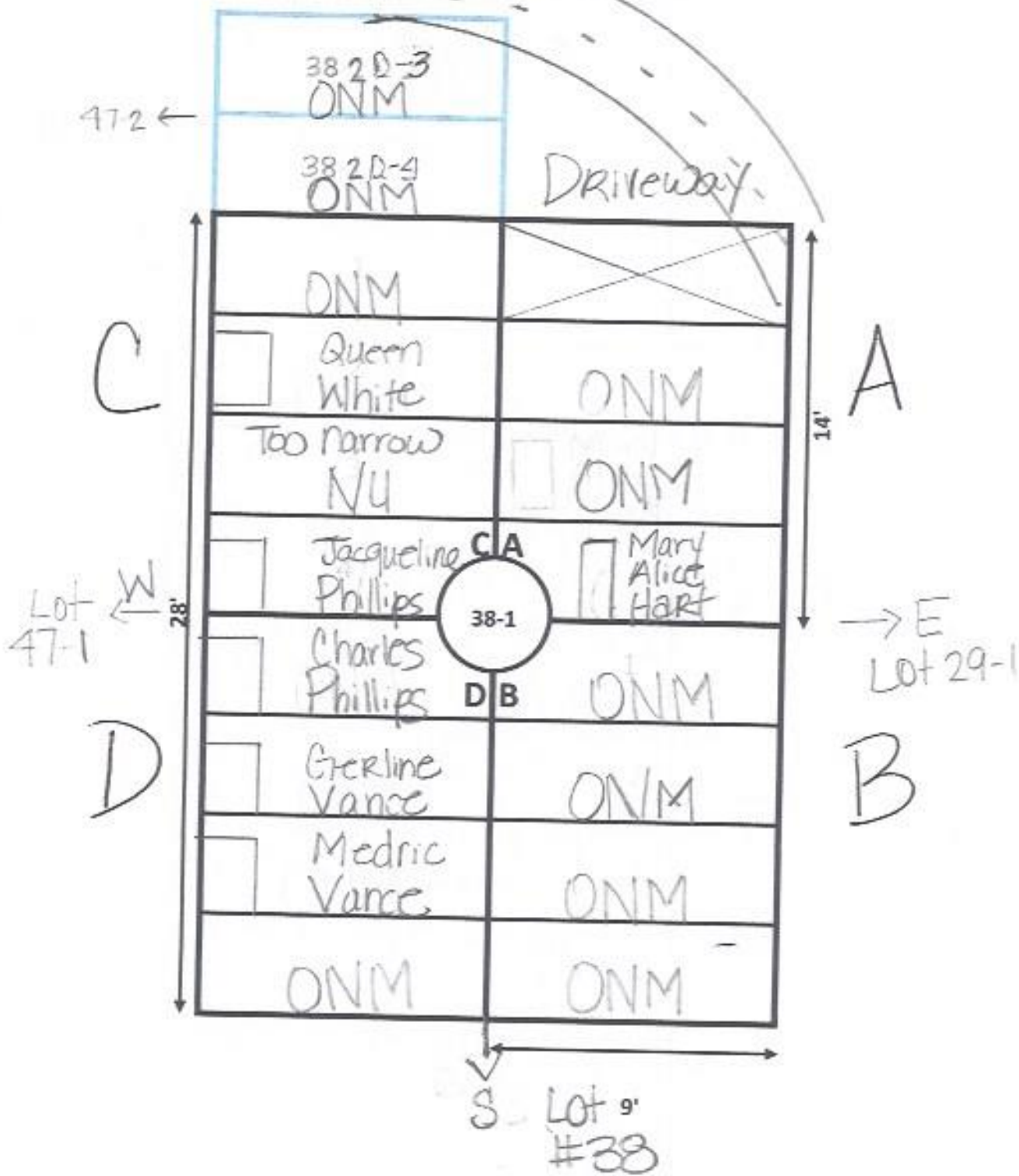
Note:
Lot 37 was platted to have C1 & C2.

↓
S DRIVEWAY

Ellis Road



GARDEN: DEVOTION LOT# 38-1

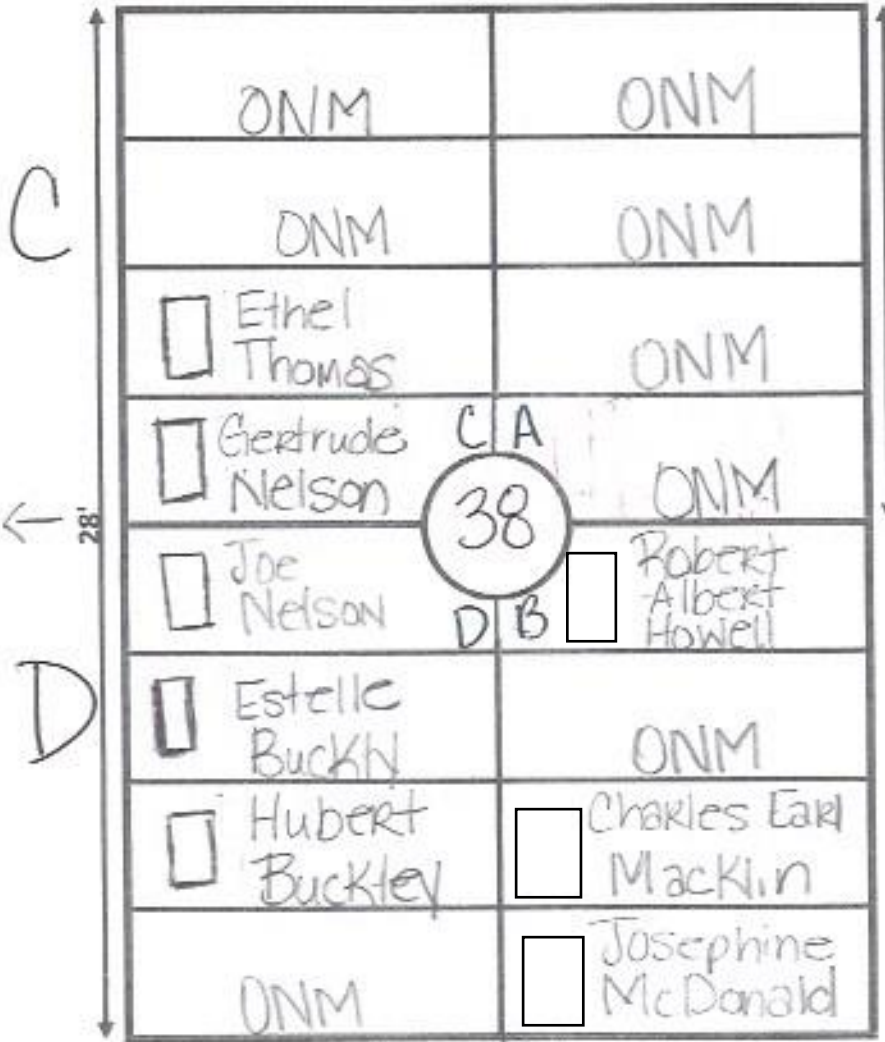


Ellis Road
Lot # 38-1



GARDEN Devotion LOT# 38

18'



W Lot # 47 ← 28'

→ E Lot 29

B

S 9' Lot # 39

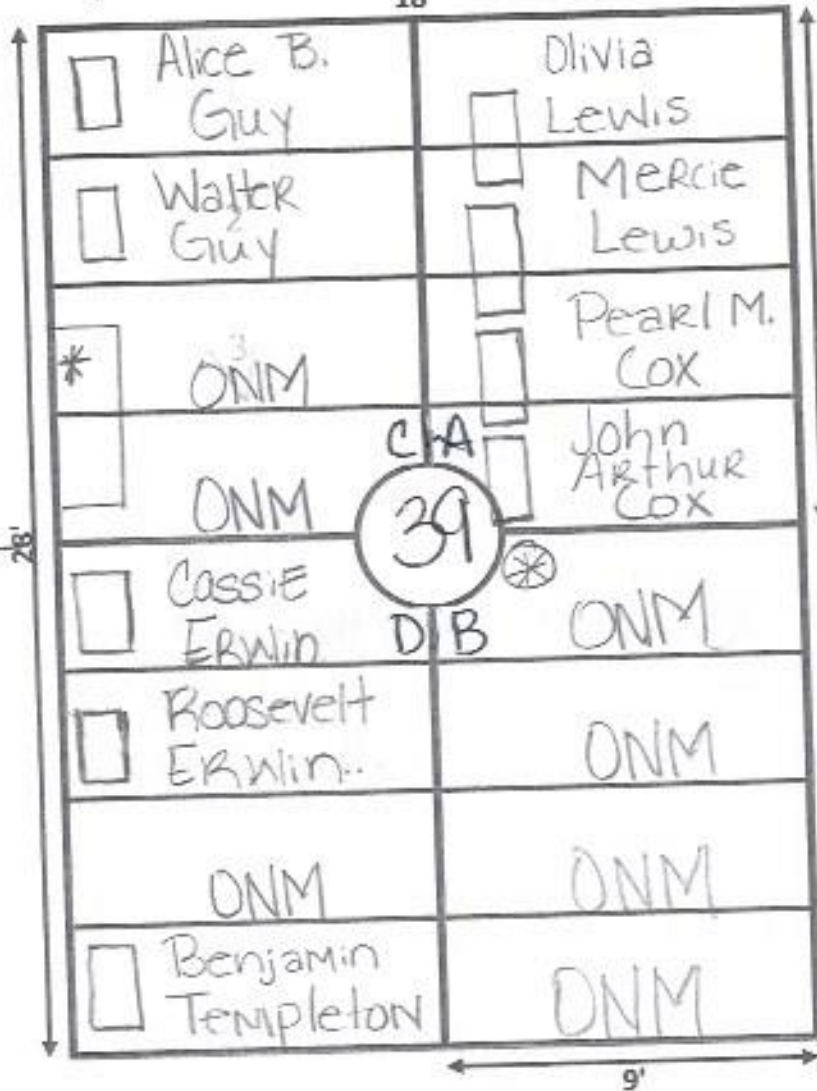
Ellis Road

Lot # 38



GARDEN Devotion LOT# 39

18'



W Lot # 48

E Lot # 30

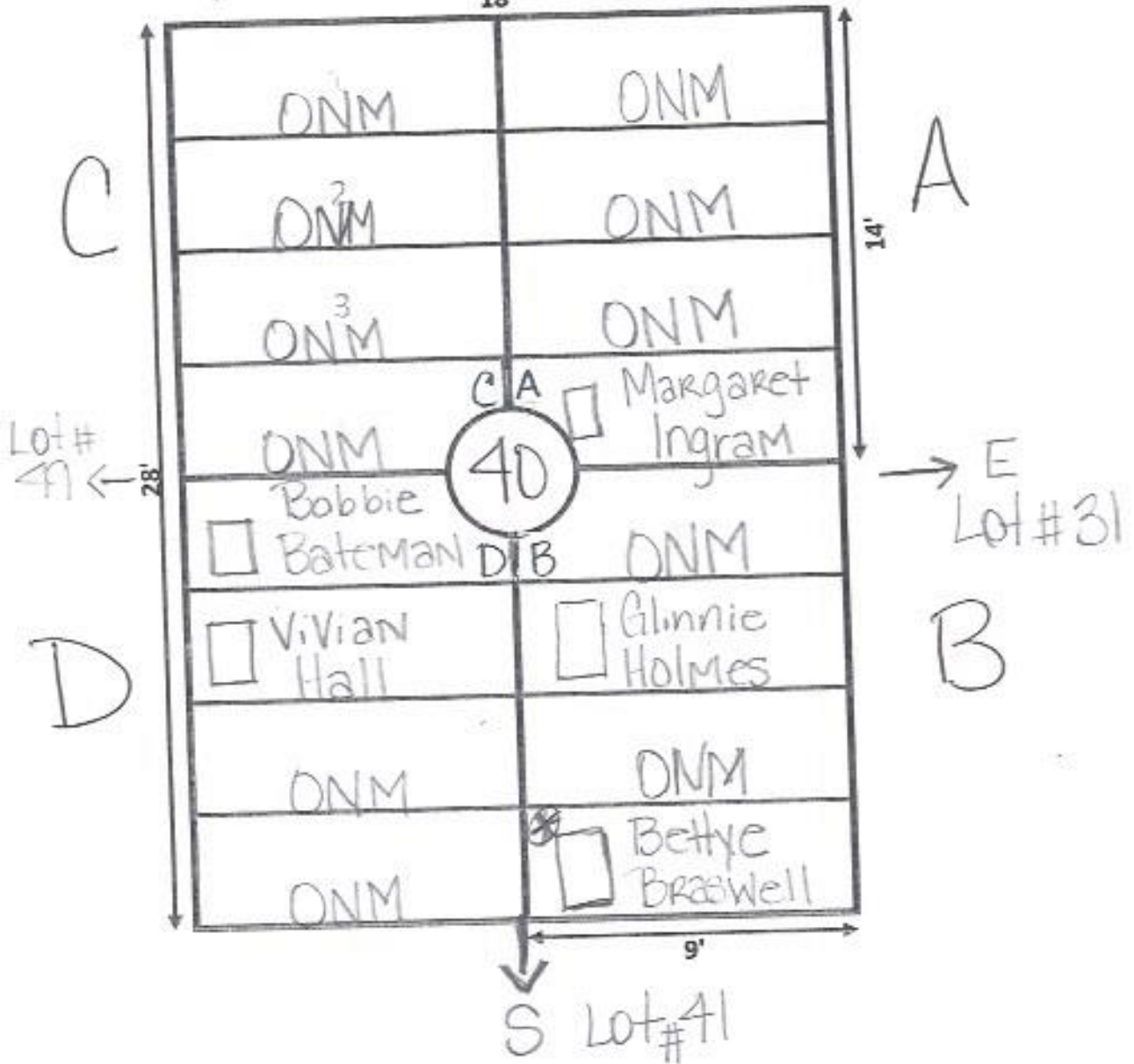
S Lot # 40

- ① * Flat Stone
NO Bronze
- ② ⊗ temp Marker

Ellis Road
Lot # 39



GARDEN Devotion LOT# 40
18'



⊗ Marker
Sinking

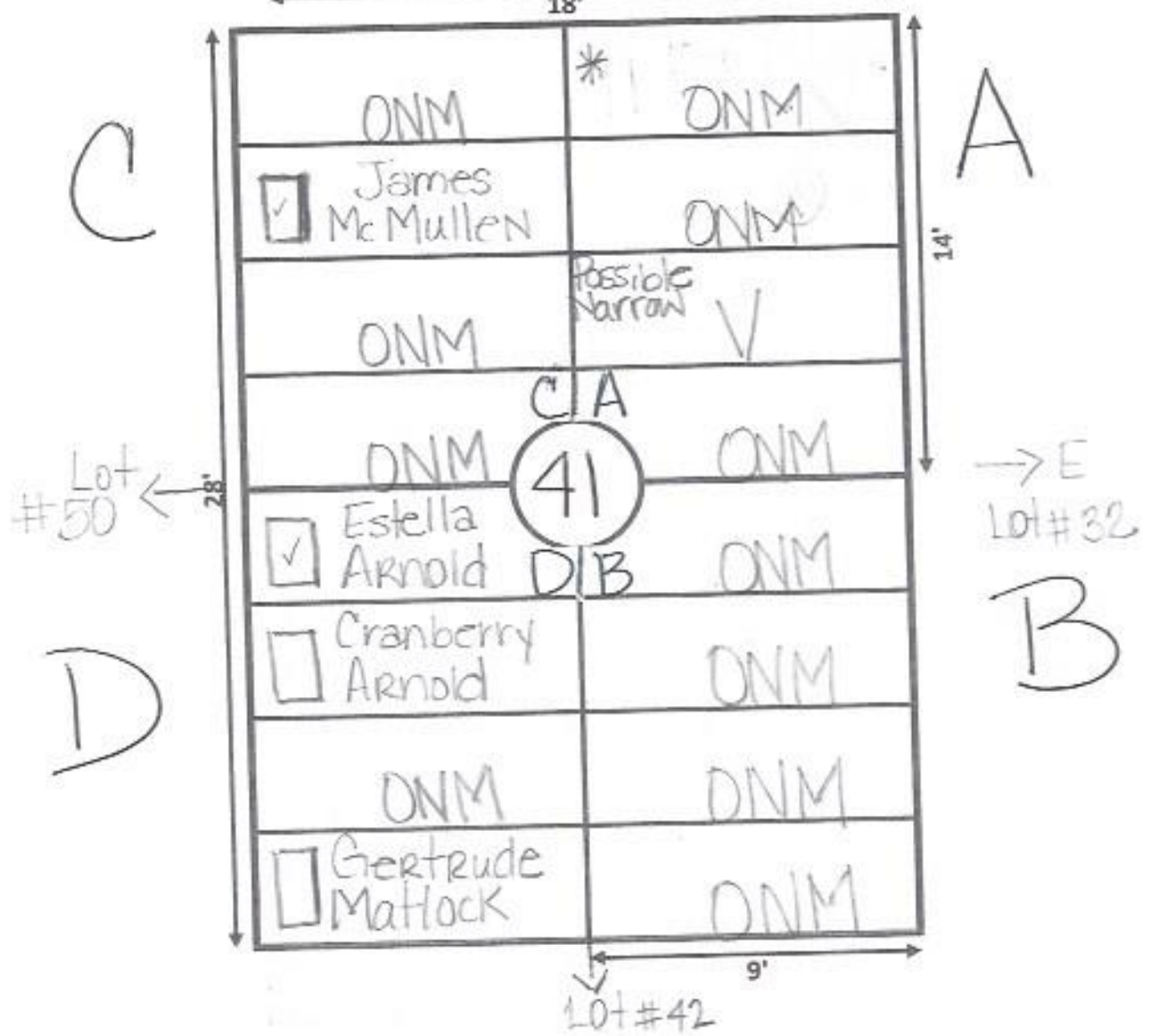
Ellis Road

Lot #40



GARDEN Devotion LOT# 41

← 18' →



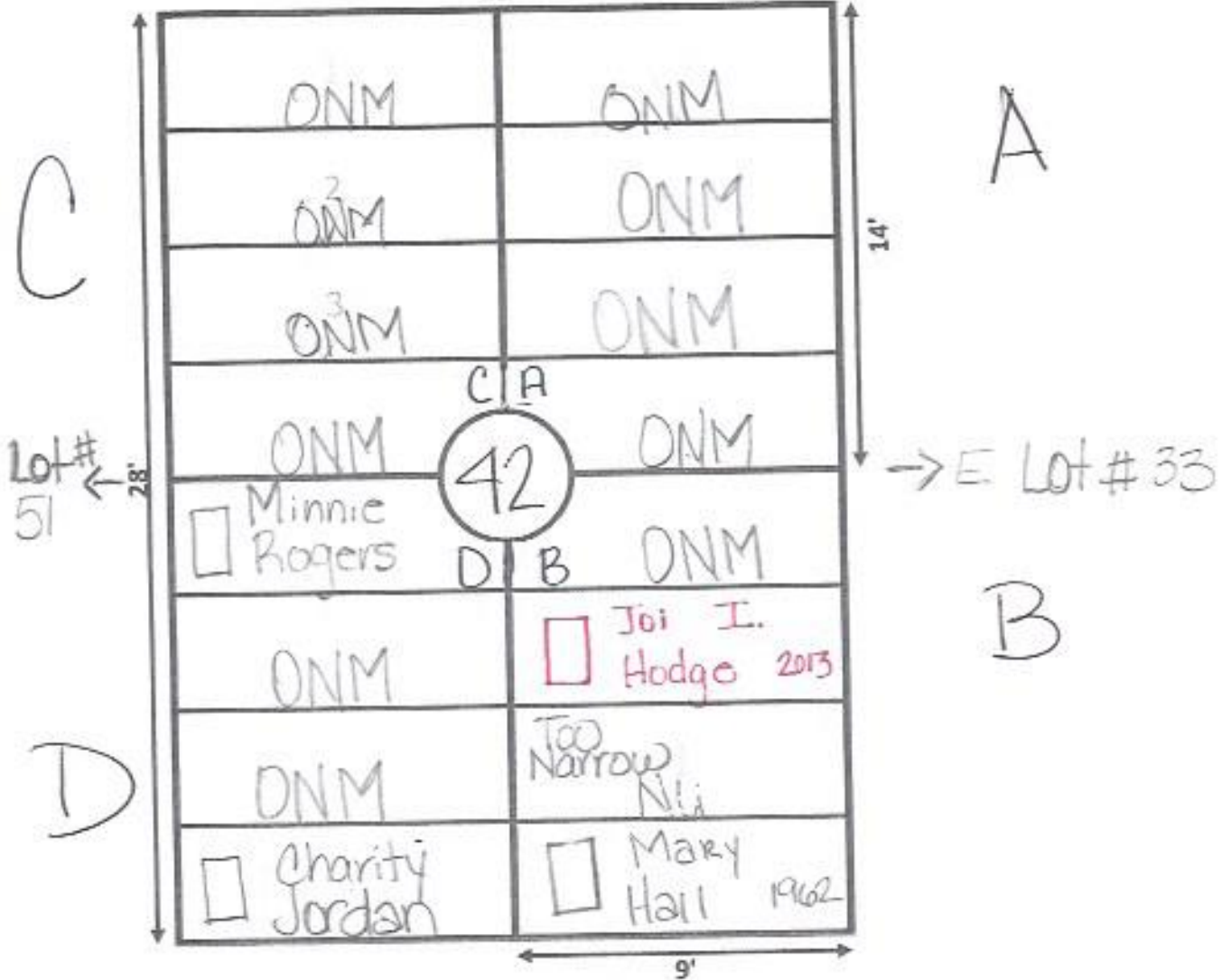
* temp Marker

Ellis Road



GARDEN Devotion LOT# 42

← 18' →



A

B

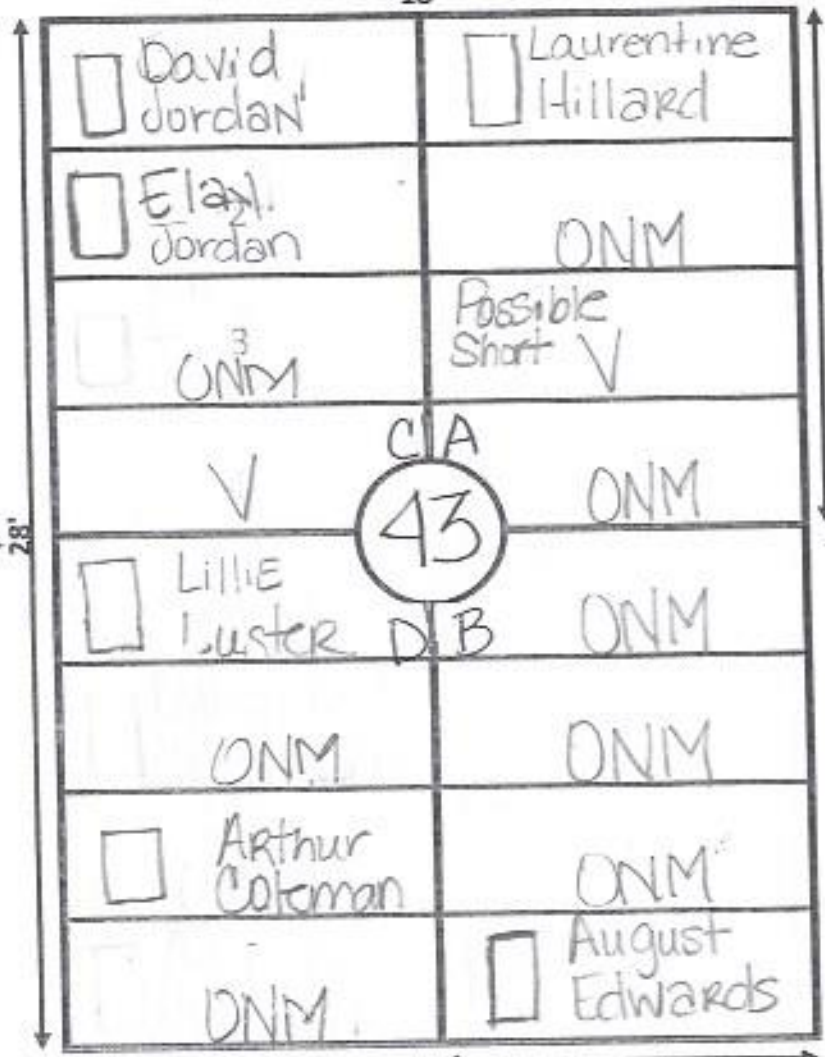
B2 Marker Only

Ellis Road



GARDEN Devotion LOT# 43

18'



C

A

Lot# 52 ←

→ E Lot# 34

D

B

28'

14'


9'

Ellis Road



GARDEN Devotion LOT# 44

18'



C

A

Lot# 53 ←

→ E Lot#35

D

B

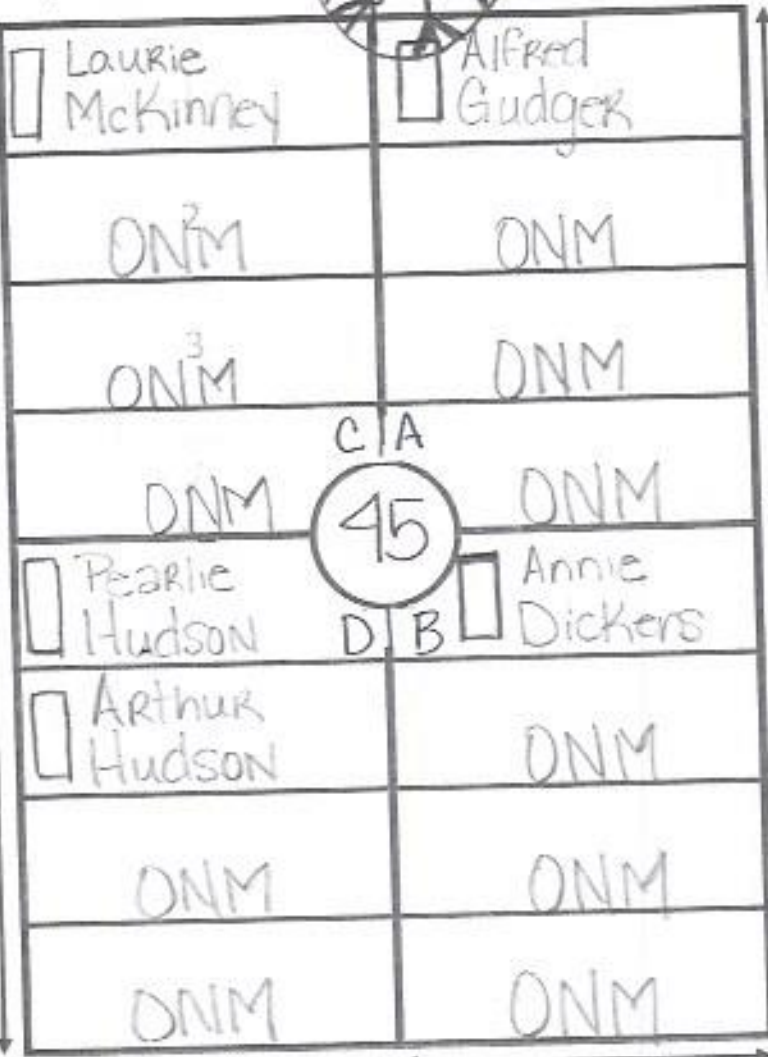
* Temp MARKER

Ellis Road



Tree

GARDEN Devotion LOT# 45



C

A

Lot# 54 ←

28'

C/A

45

→ E Lot# 36

D

D/B

B

9'

Ellis Road

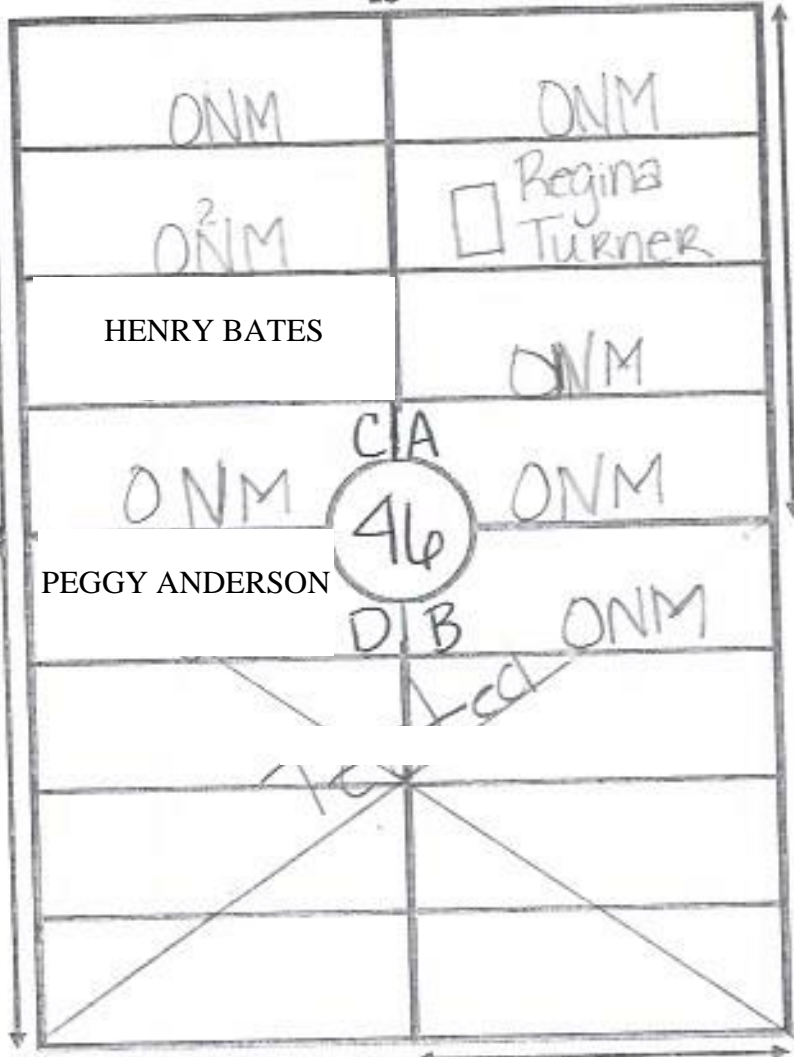


GARDEN Devotion LOT# 46

18'

C

A



28'

14'

E Lot# 37

Lot# 55

PEGGY ANDERSON

CIA
46

D/B

D

B

9'

Ellis Road



GARDEN DEVOTION LOT# 47-1

18'

C

A



28'

14'

Lot 56-1

Lot 33-1

D

B

9'

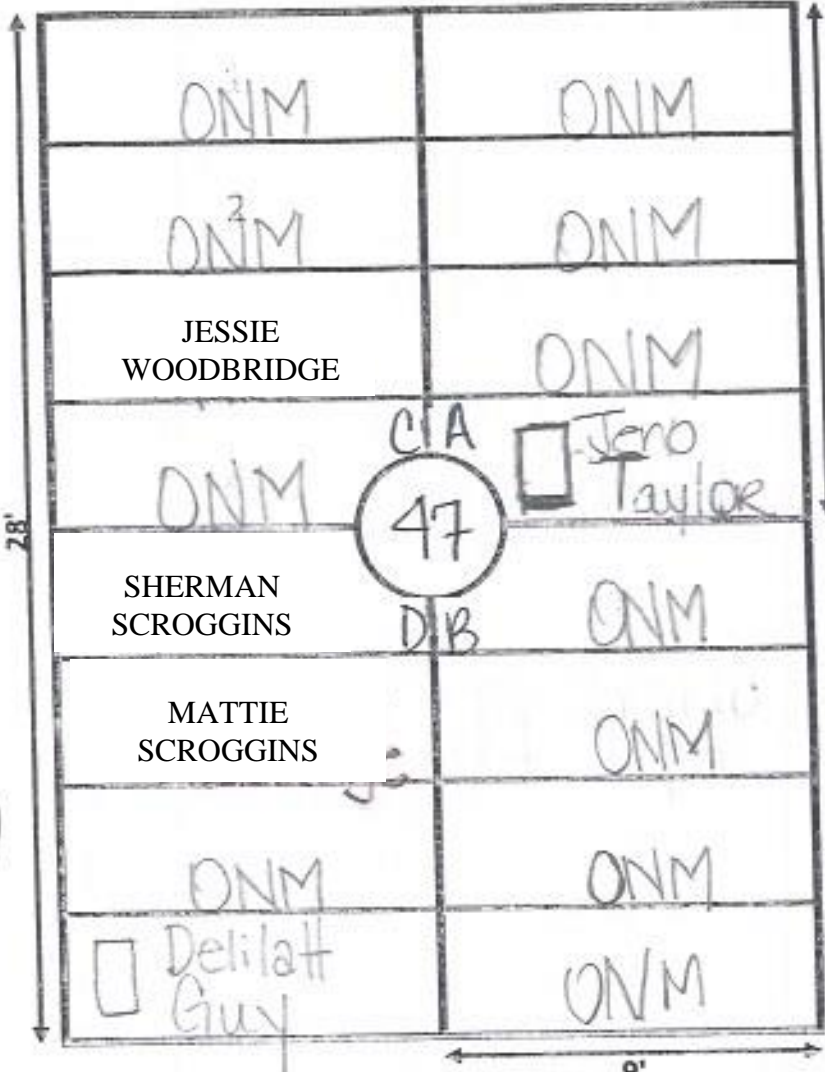
Ellis Road
↑ N

GARDEN Devotion LOT# 47

← 18' →

C

A



→ E 38
B

Lot #56 ←

D

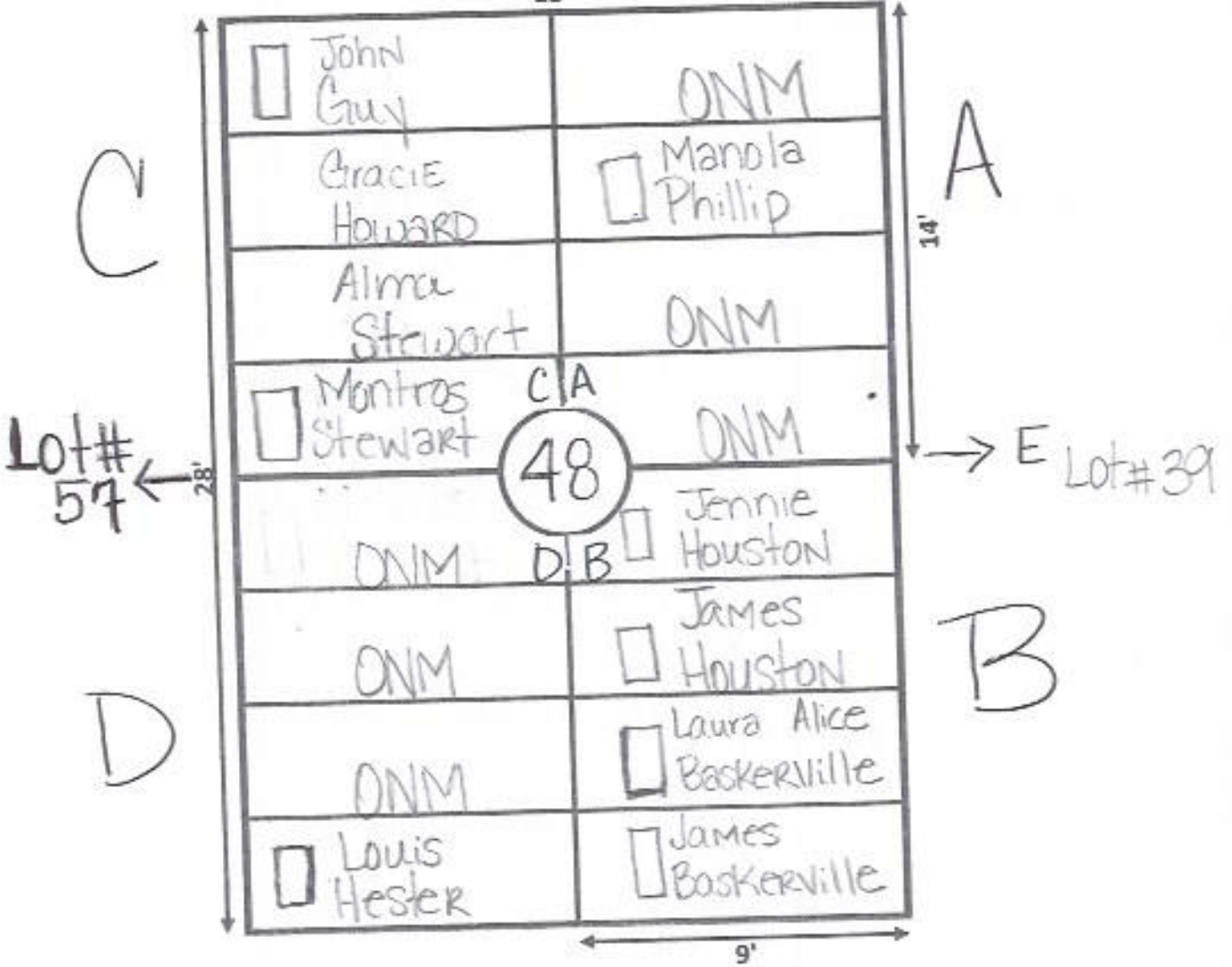
9'

Ellis Road



GARDEN Devotion LOT# 48

18'



Ellis Road



GARDEN Devotion LOT# 49

18'

C

A

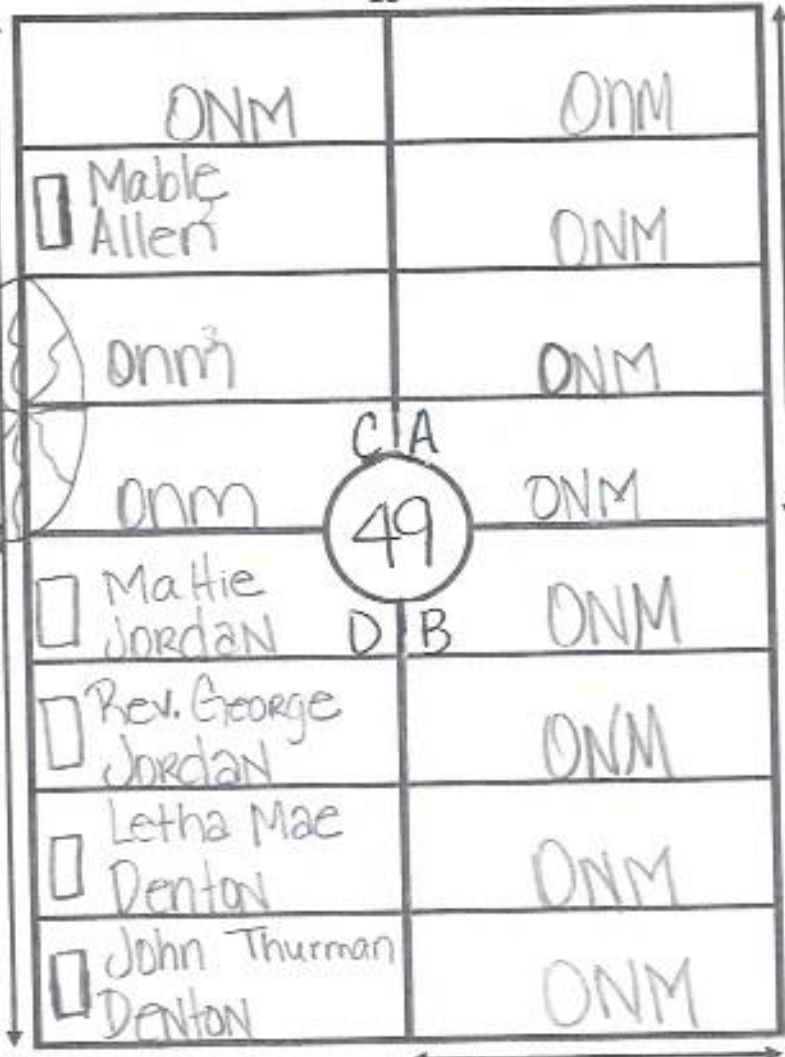


Lot# 58

→ E Lot# 40

D

B



14'

9'

ONM

ONM

☐ Mable Allert

ONM

ONM

ONM

ONM

CIA
49

ONM

☐ Mattie Jordan

D/B

ONM

☐ Rev. George Jordan

ONM

☐ Letha Mae Denton

ONM

☐ John Thurman Denton

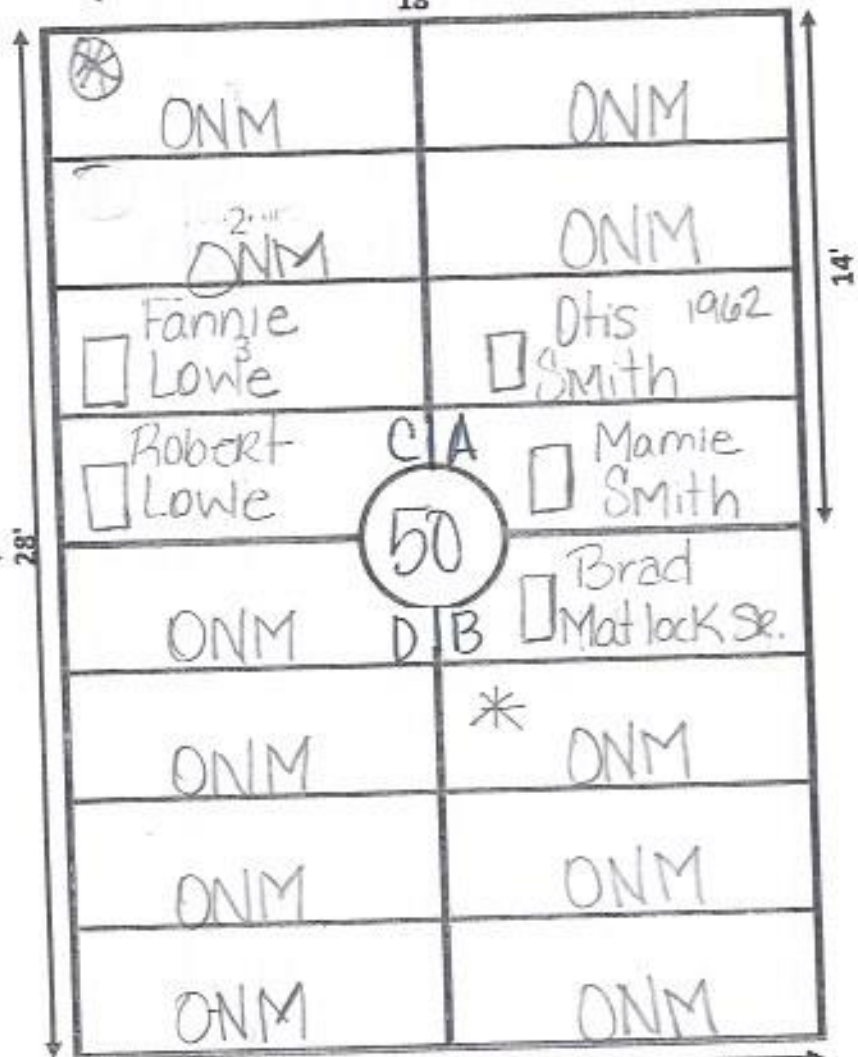
ONM

Ellis Road



GARDEN Devotion LOT# 50

← 18' →



Lot# 59 ←

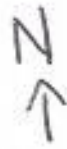
A

→ E Lot# 41

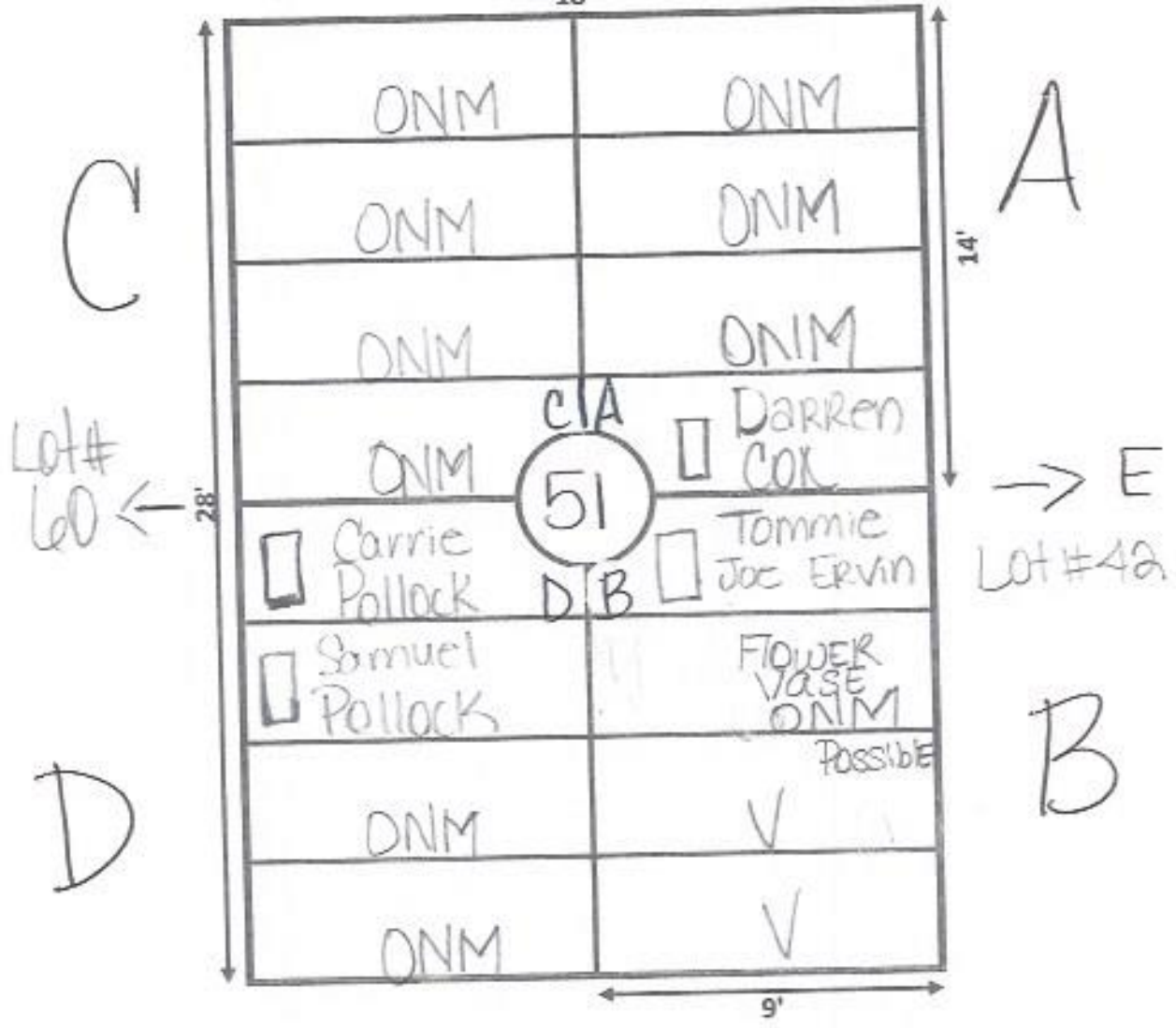
B

* Marker Removed
 ⊗ Temp Marker

Ellis Road



GARDEN Deviation LOT# 51
18'




Ellis Road



Tall Bush

GARDEN Devotion LOT#52

18'



A

→ E Lot# 43

B

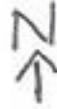
Lot# 41 ←

D

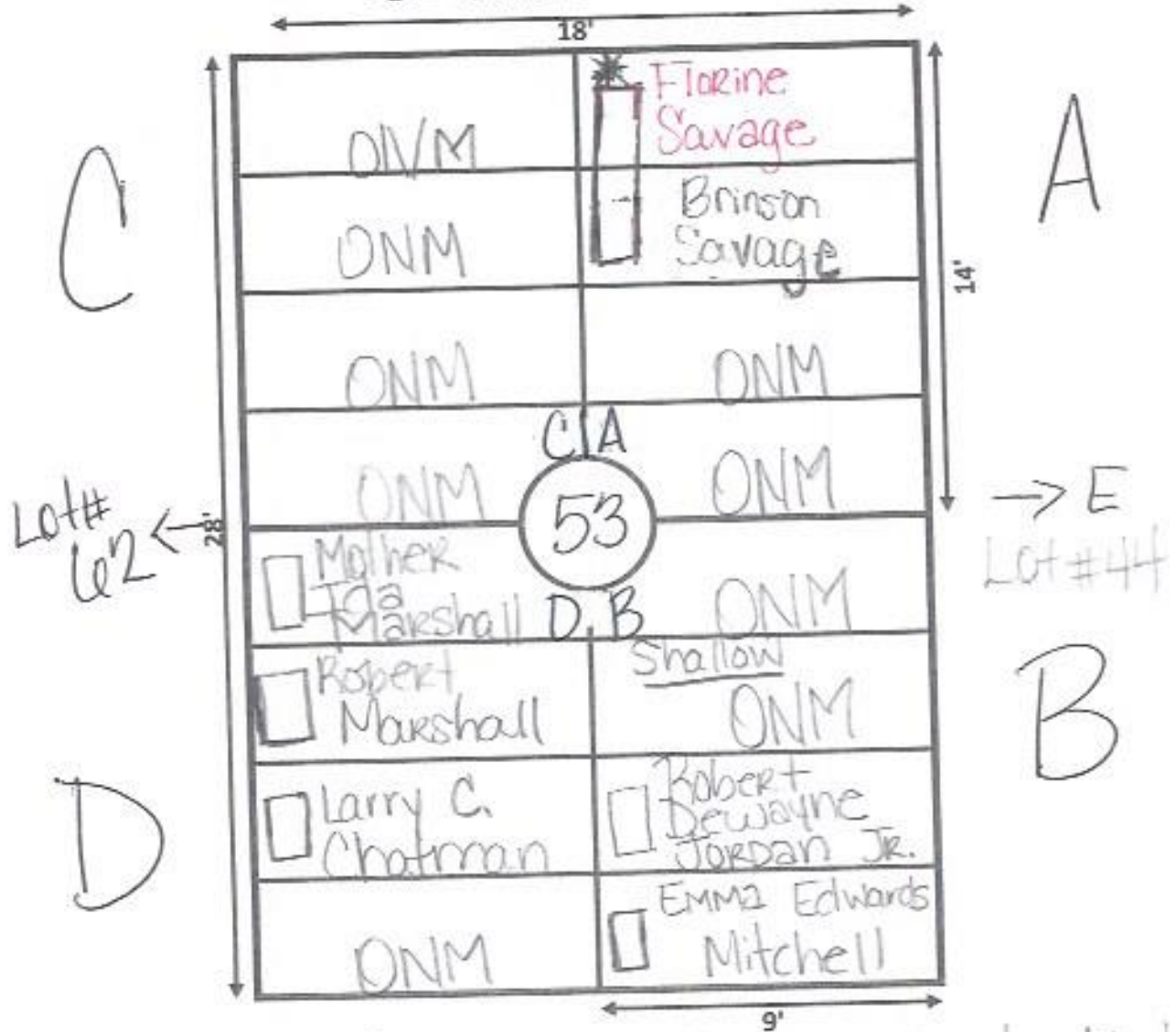
Notes:

- ① C-1, C-2, C-4, A-4, B-1 - Older graves without vault probe went through.

Ellis Road

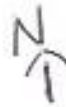


GARDEN Devotion LOT# 53



Note: ① A-1 Florine Savage, no death tal
② * Badly damaged marker
③ B-2', ONM, probe went in @ 18" then
dropped about 24" believed to once be
occupied.

Ellis Road



GARDEN Devotion LOT# 54


18'

14'

A

→ E Lot #45

B



* B-1 Marker Only - no death date

Space Tree

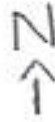
Large Tree

Roots

Lot# 43

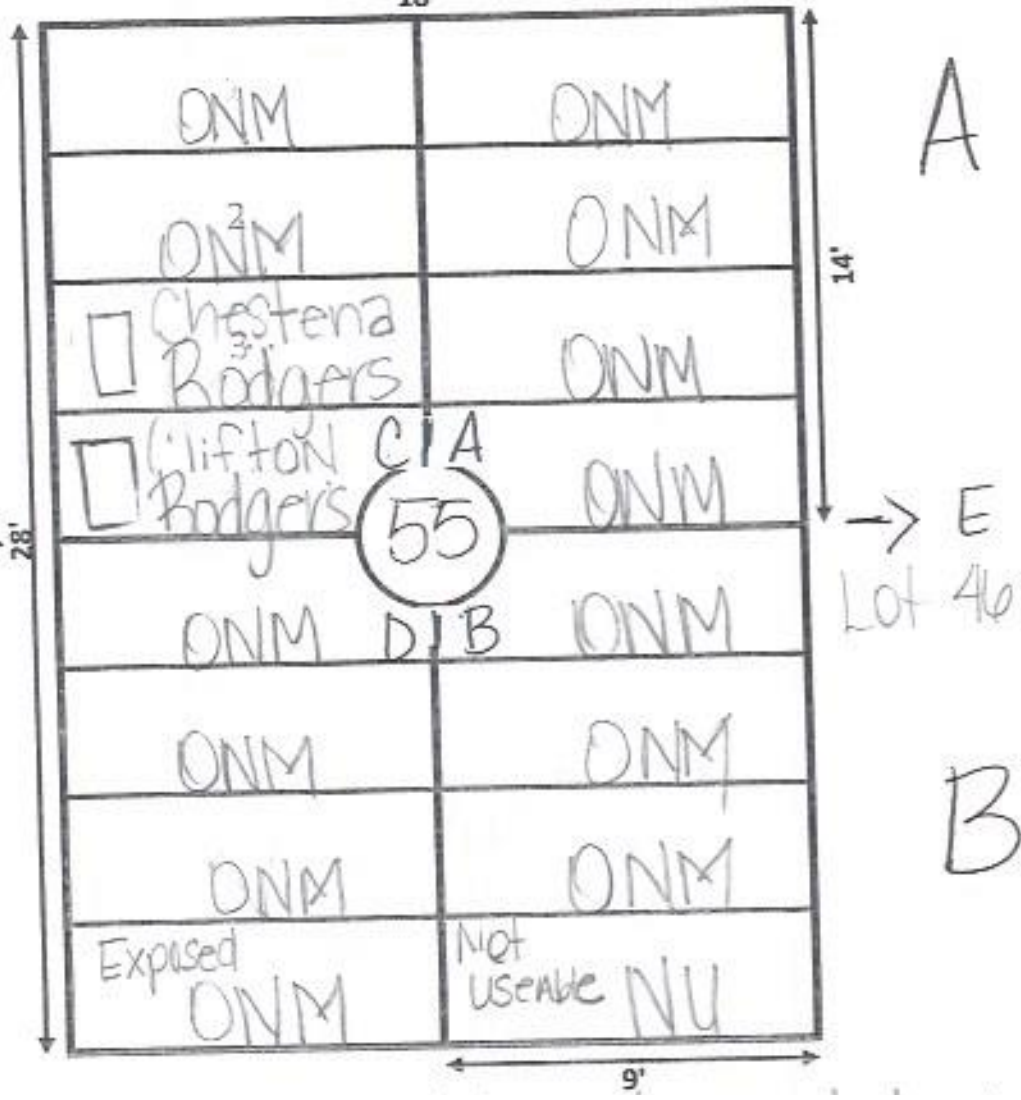
28'

Ellis Road



GARDEN Devotion LOT# 55

← 18' →



Lot# 64 ←

→ E Lot 46

C

A

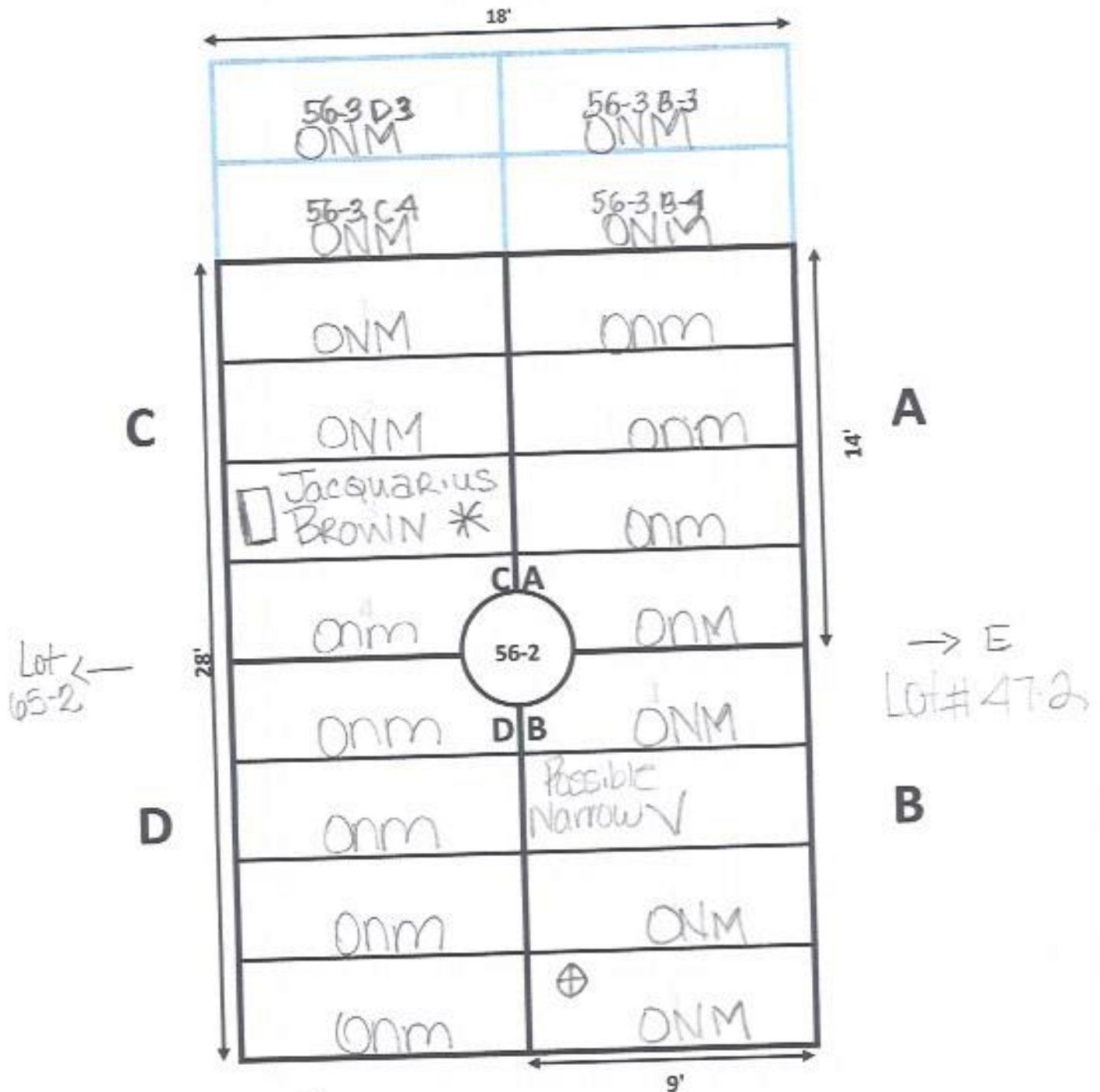
D

B

Ellis Road



GARDEN: DEVOTION LOT# 56-2



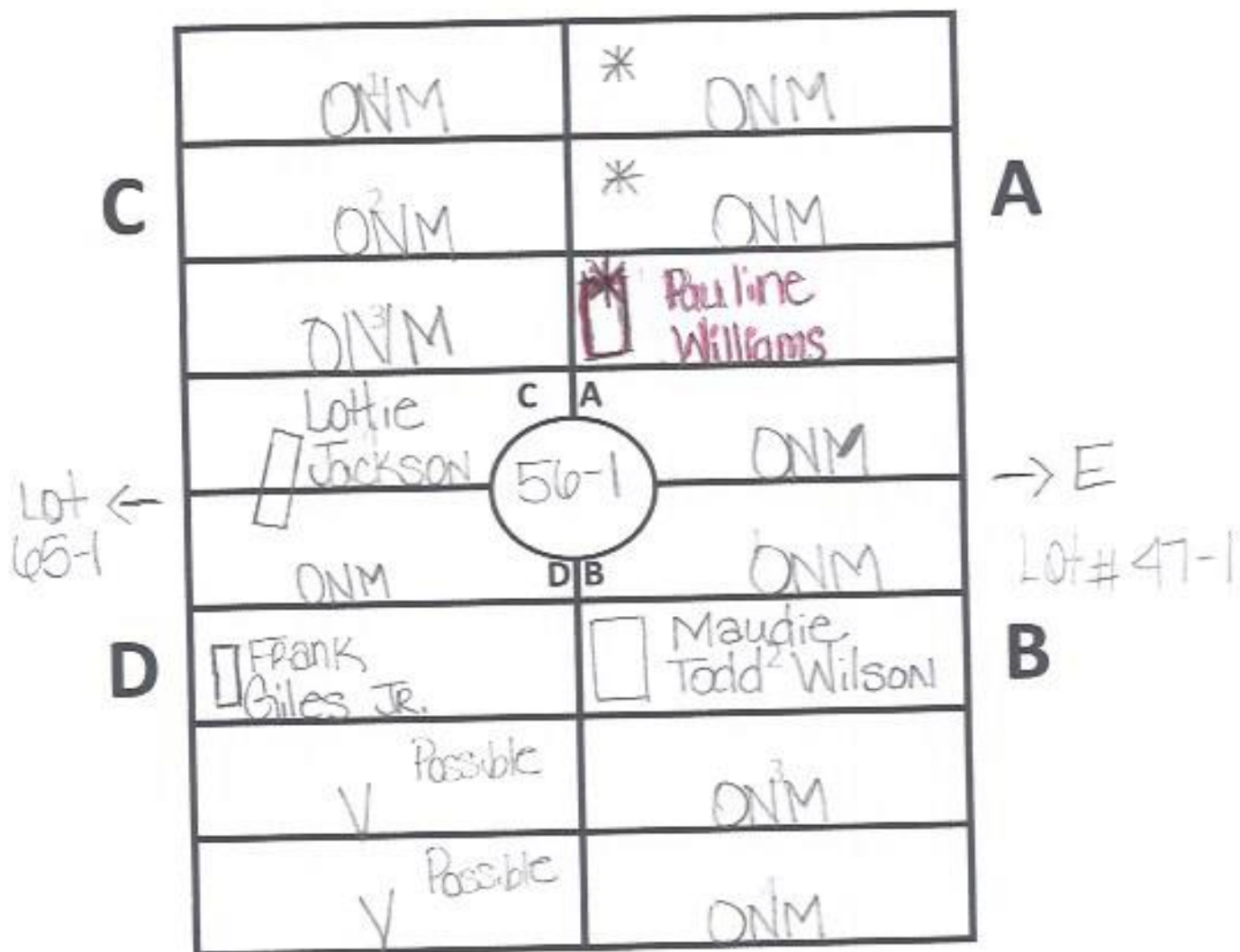
Notes:

- ① * Marker cracked
- ② ⊕ Marker removed - disturbed ground

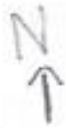
Ellis Road



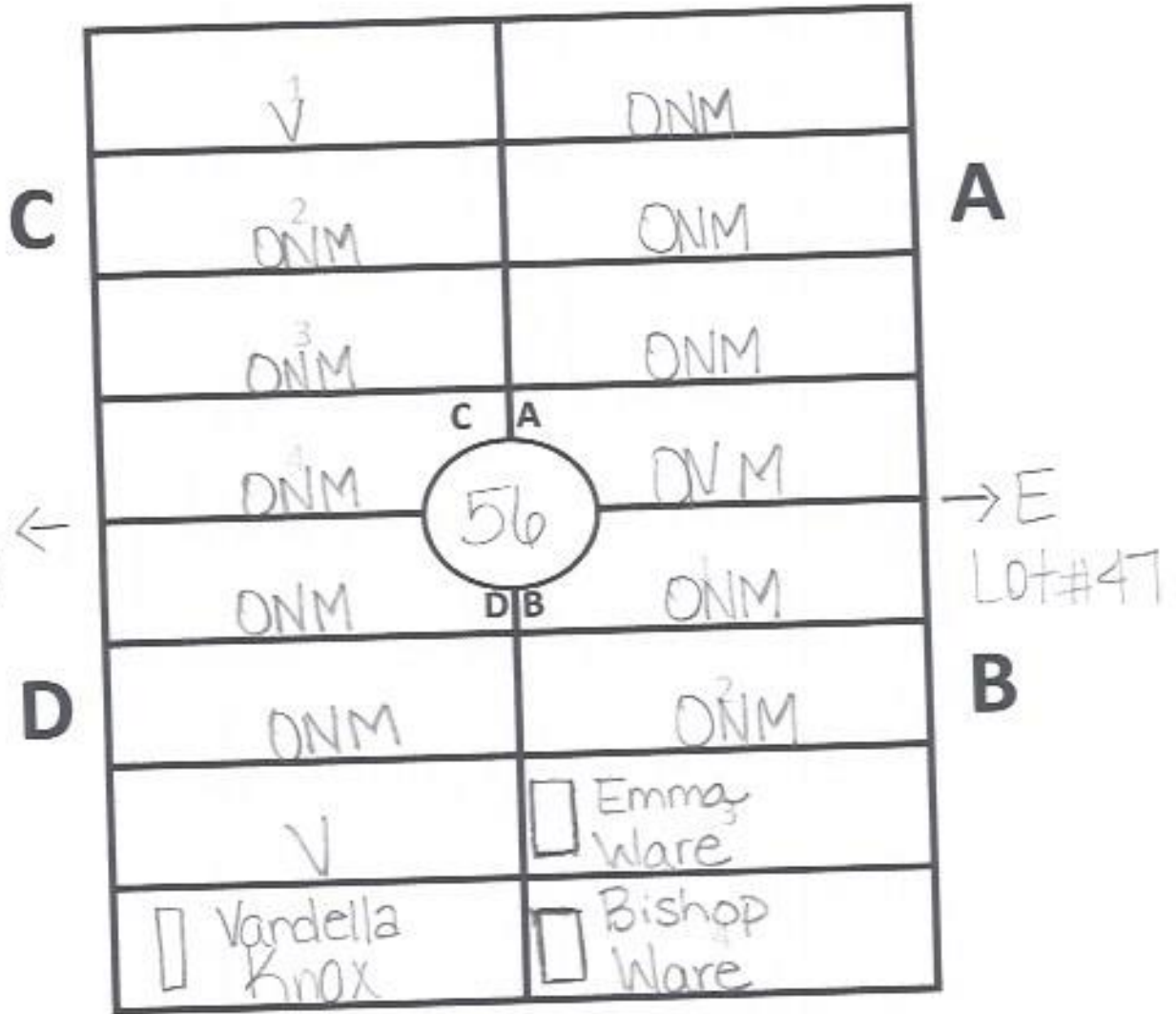
GARDEN: Devotion LOT# 56-1



Ellis Road



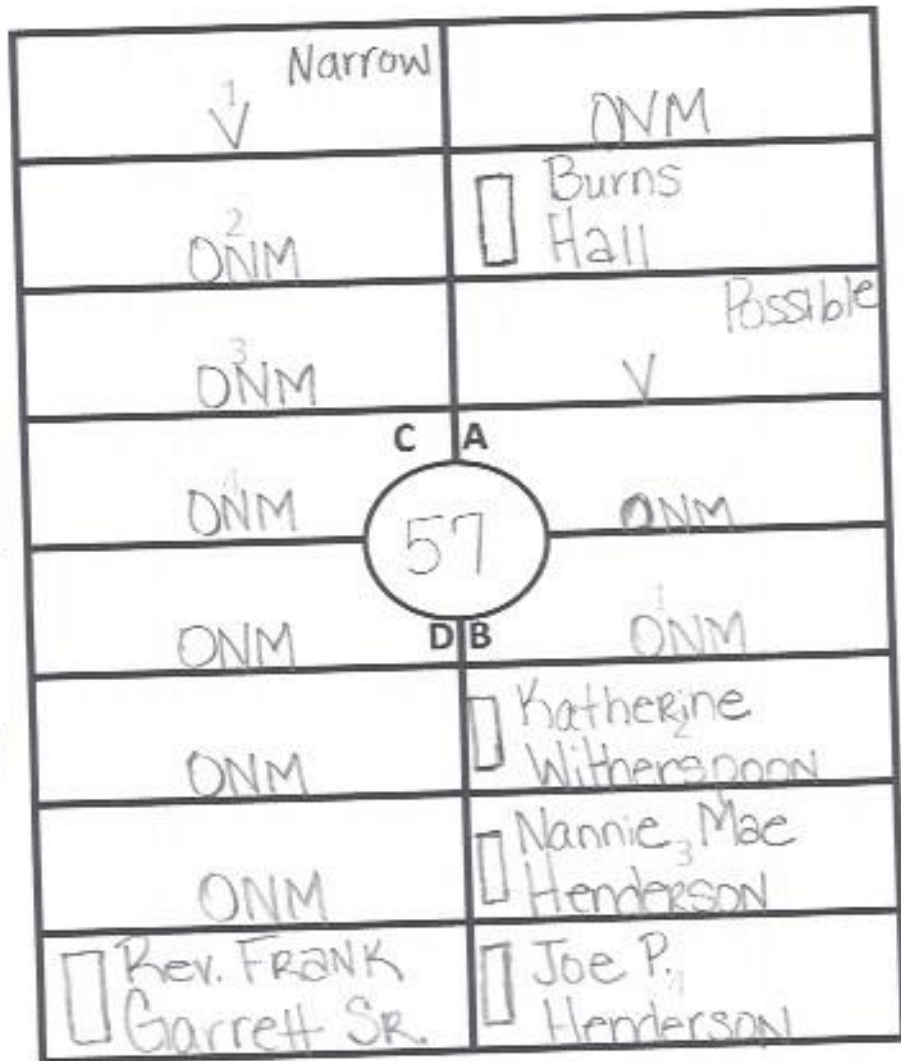
GARDEN: Devotion LOT# 56



Ellis Road



GARDEN: Devotion LOT# 57



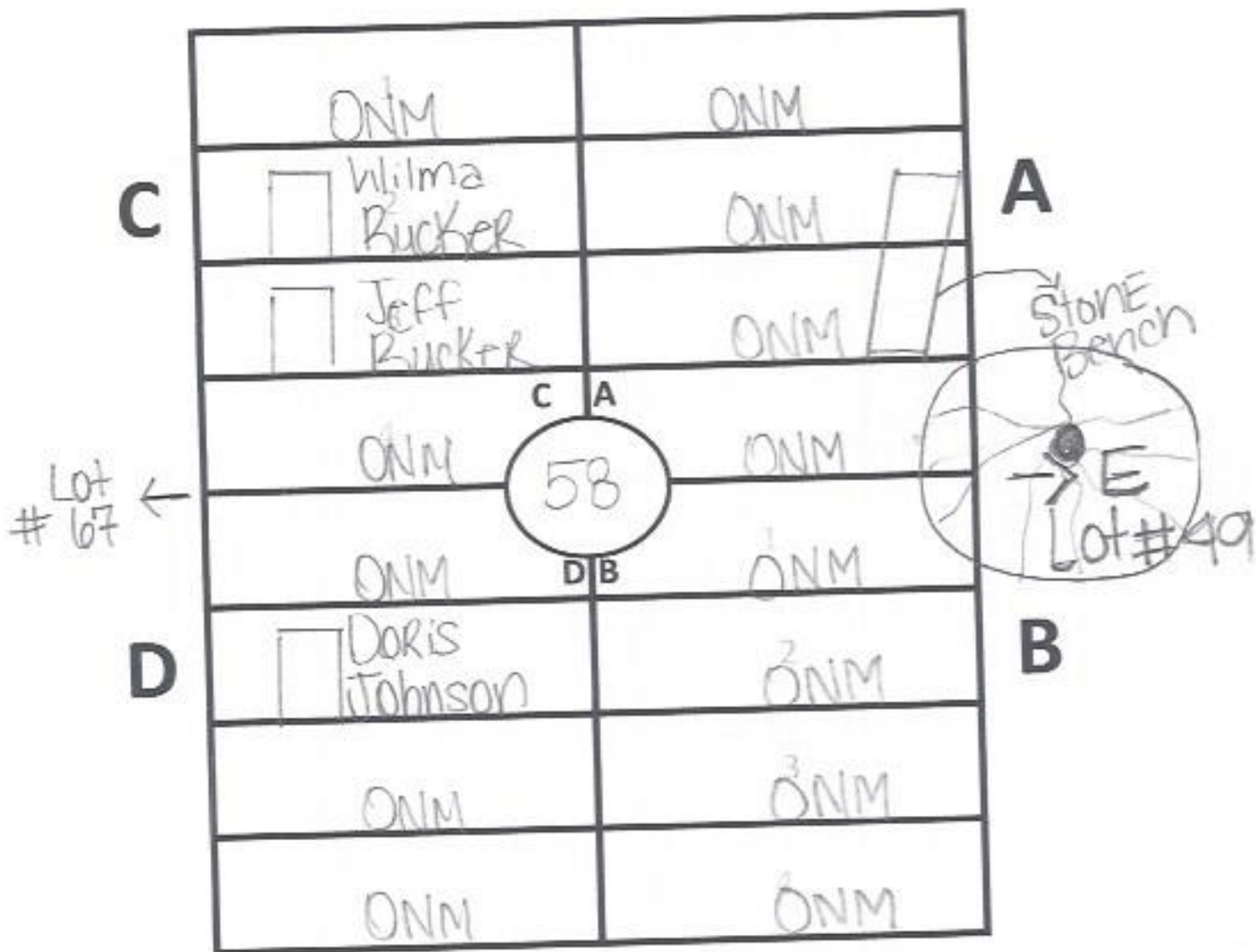
Lot #66 ←

→ E Lot #48

Ellis Road



GARDEN: Devotion LOT# 58

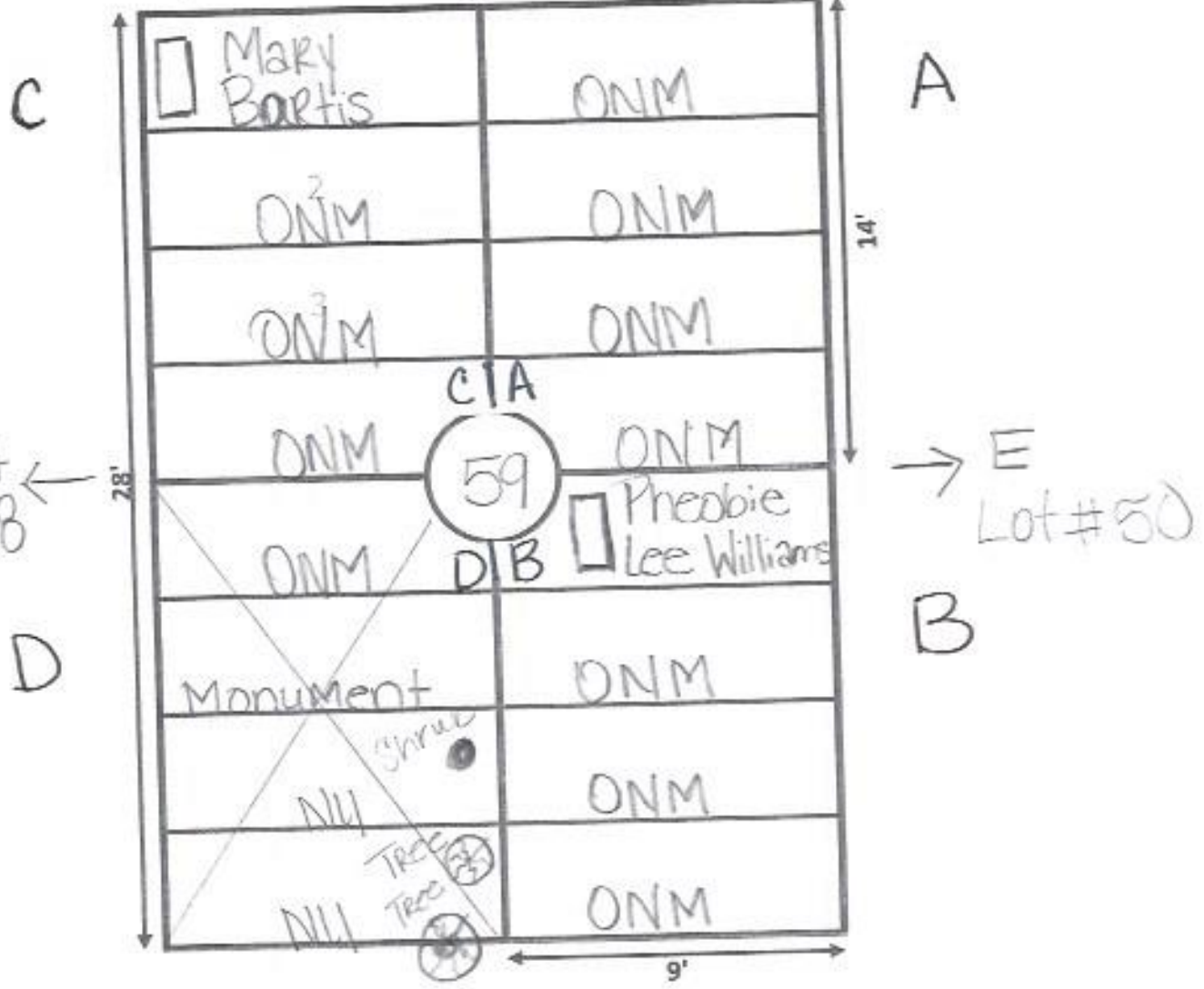


Ellis Road



GARDEN Devotion LOT# 59

← 18' →



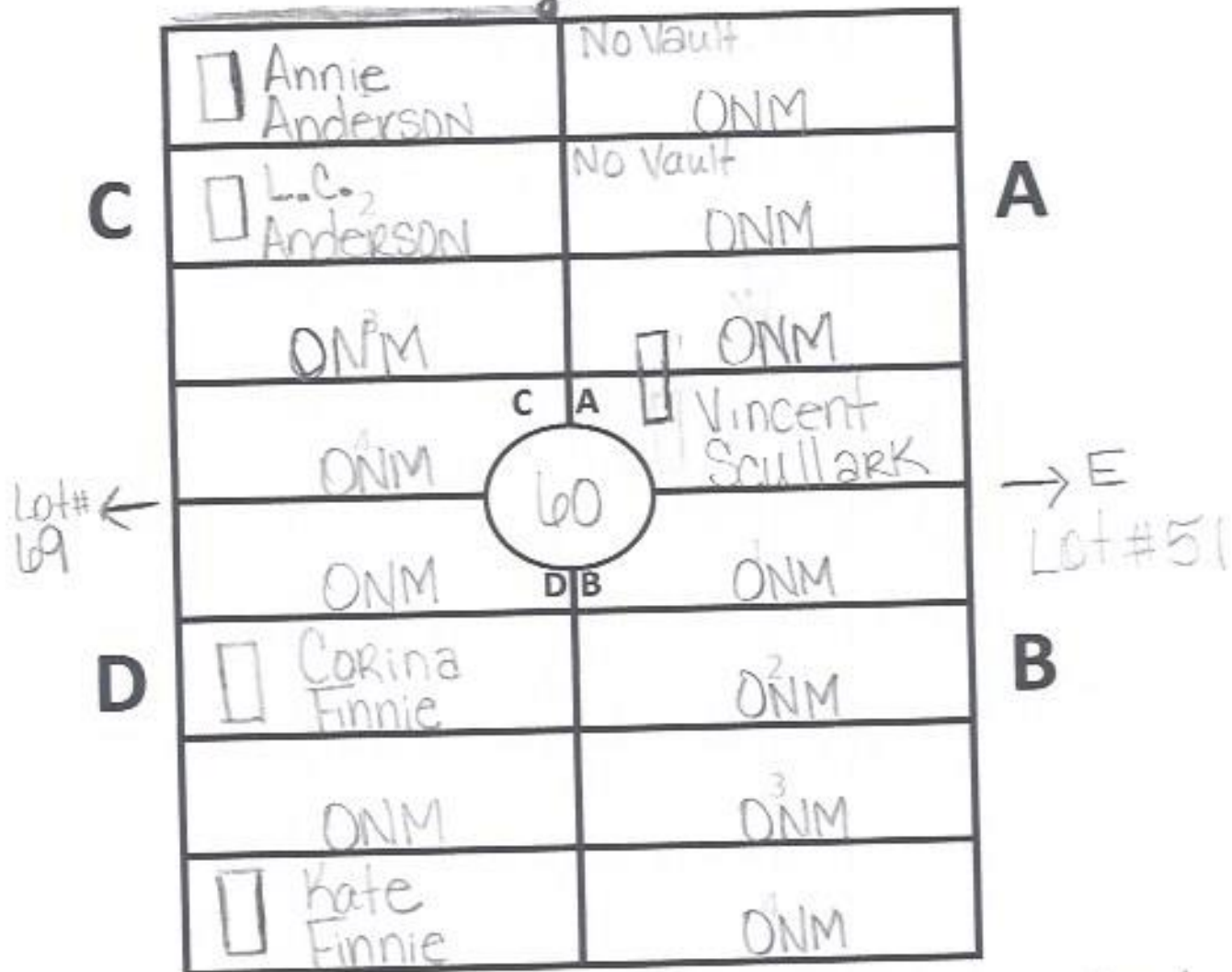
Lot #68 ←

→ E Lot #50

Ellis Road



GARDEN: Devotion LOT# 60
Wall

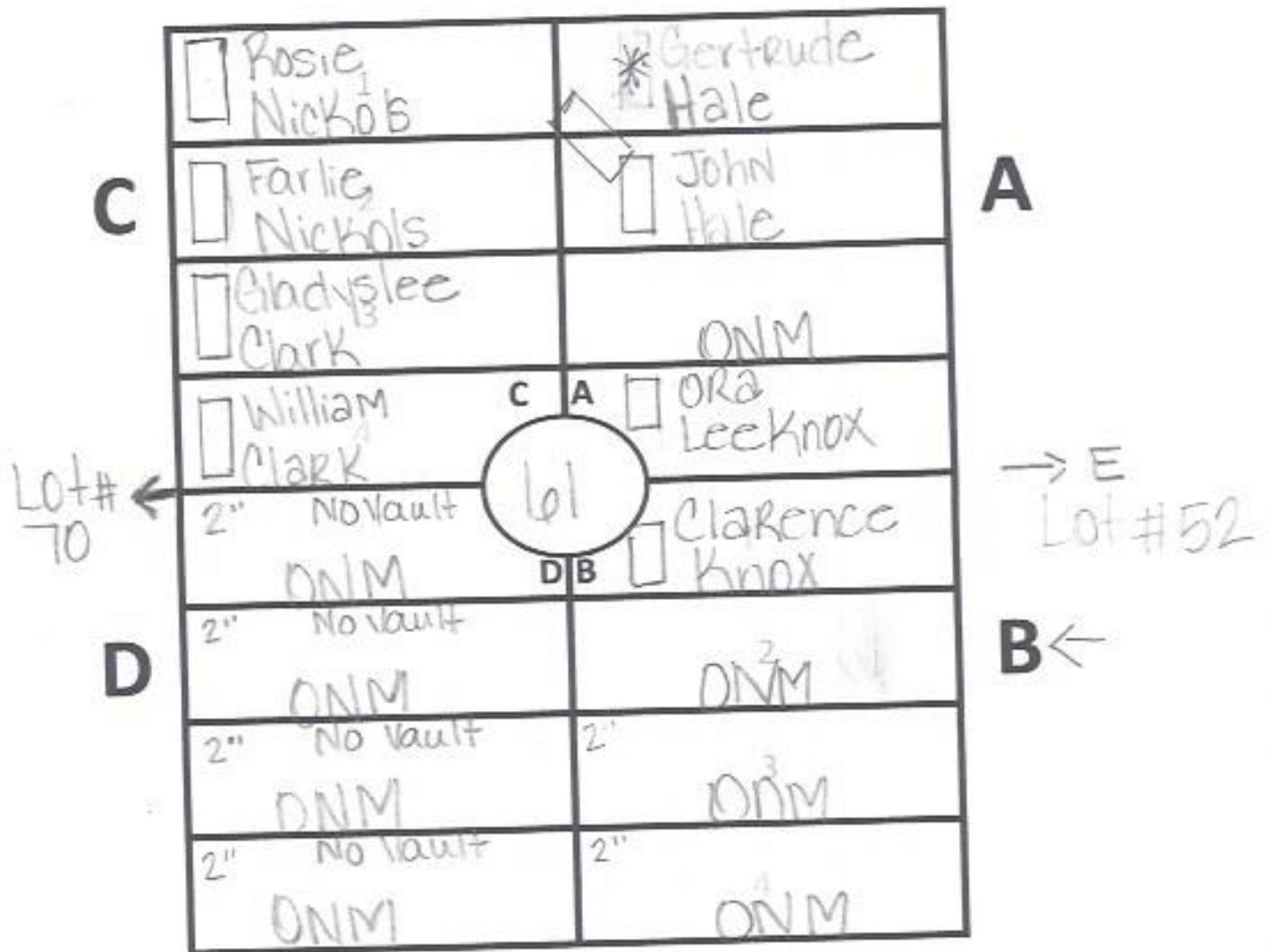


Note: A-1 & A-2, are not platted Spaces. They have buried ONM's, No Vaults.

Ellis Road



GARDEN: Devotion LOT# 61




Note: ① Section D Vibrates @ approx. 2";
No vaults installed possible
stacks.

② * Marker Crooked A-1

Ellis Road




GARDEN: Devotion LOT# 62



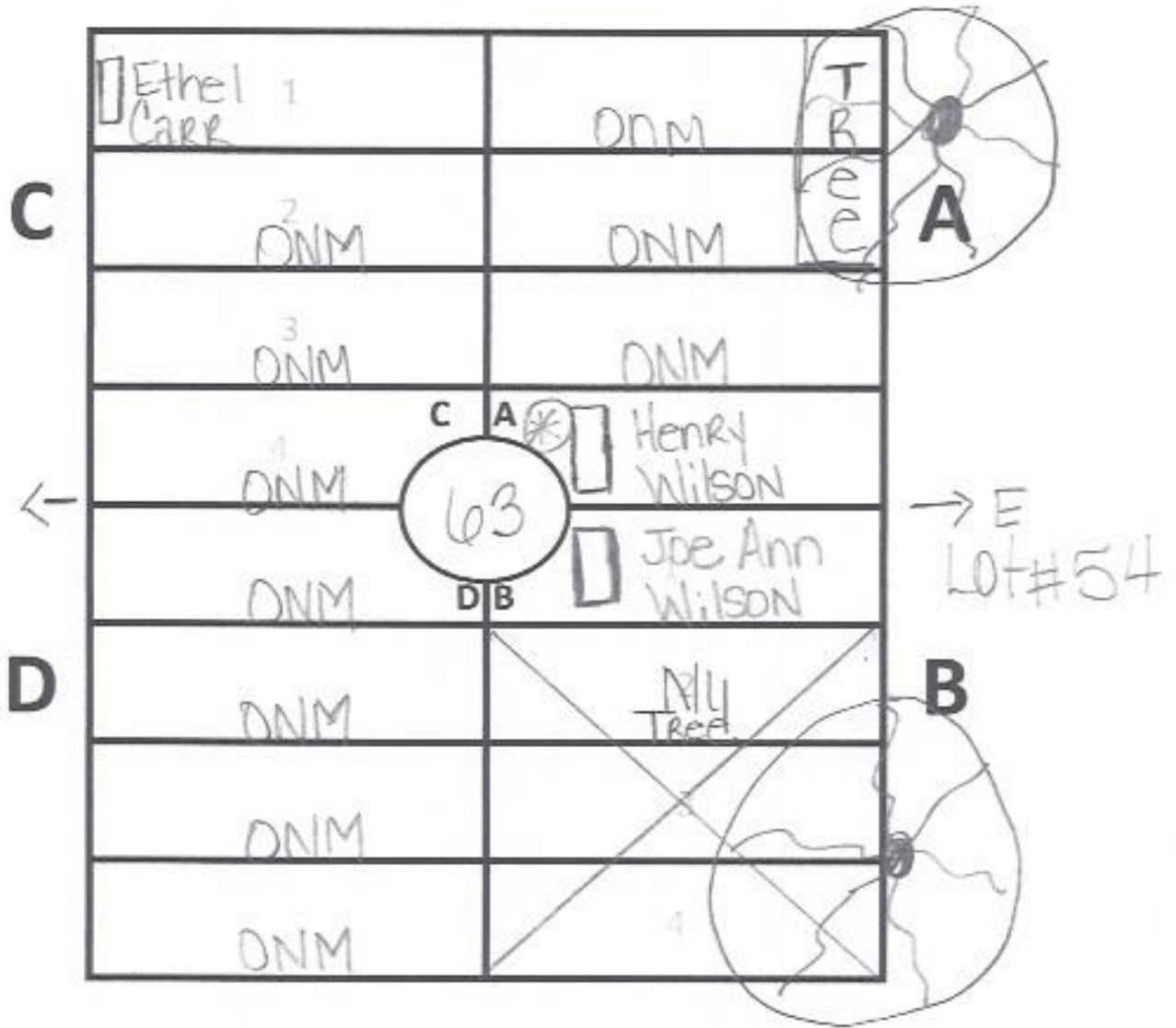
Lot #71 ←

→ Lot 53



Ellis Road
↑

GARDEN: Devotion LOT# 63



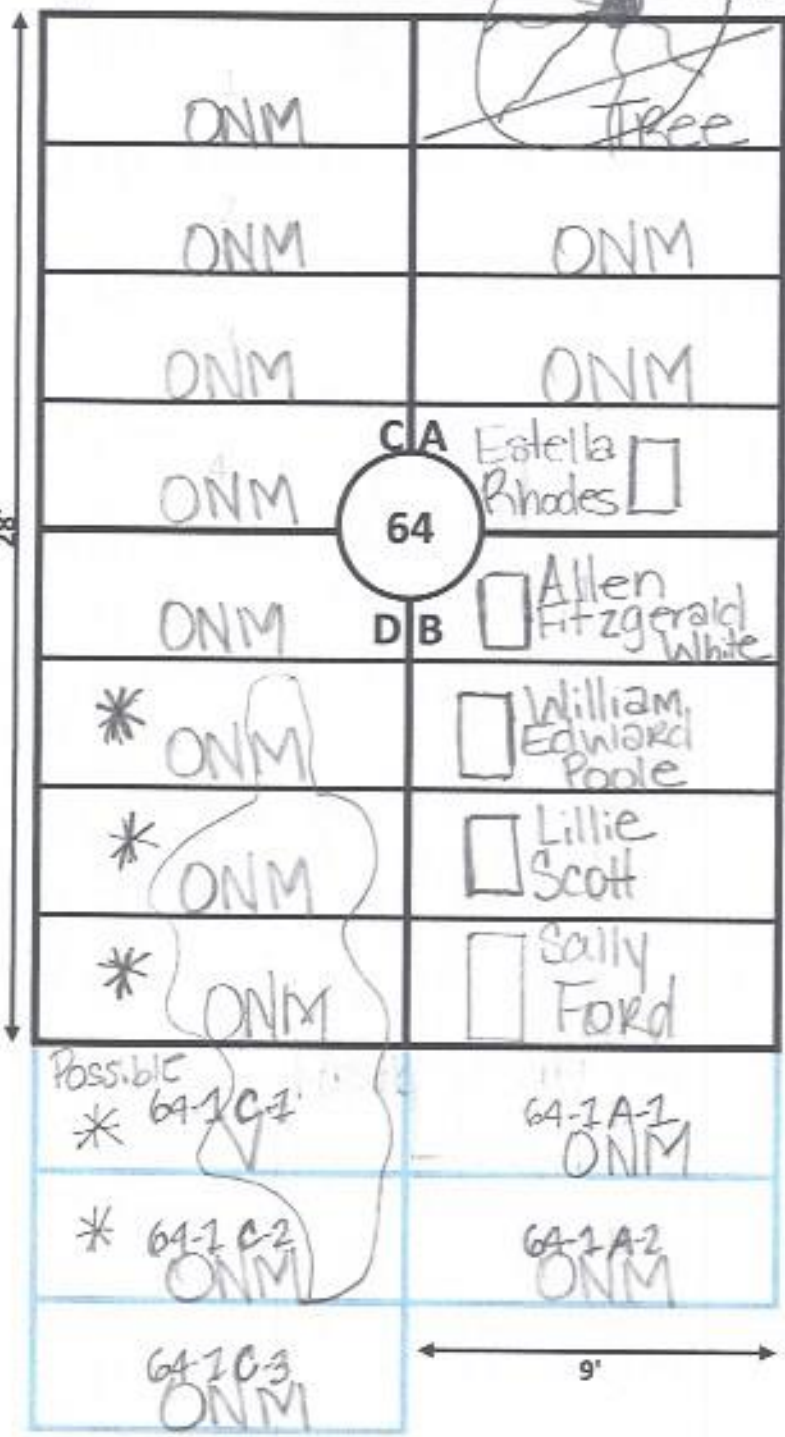
(*) CORRECT Marker # & location

Ellis Road



GARDEN: DEVOTION LOT# 64

18'



14'

C

A

Lot# 73 ←

→ E Lot# 55

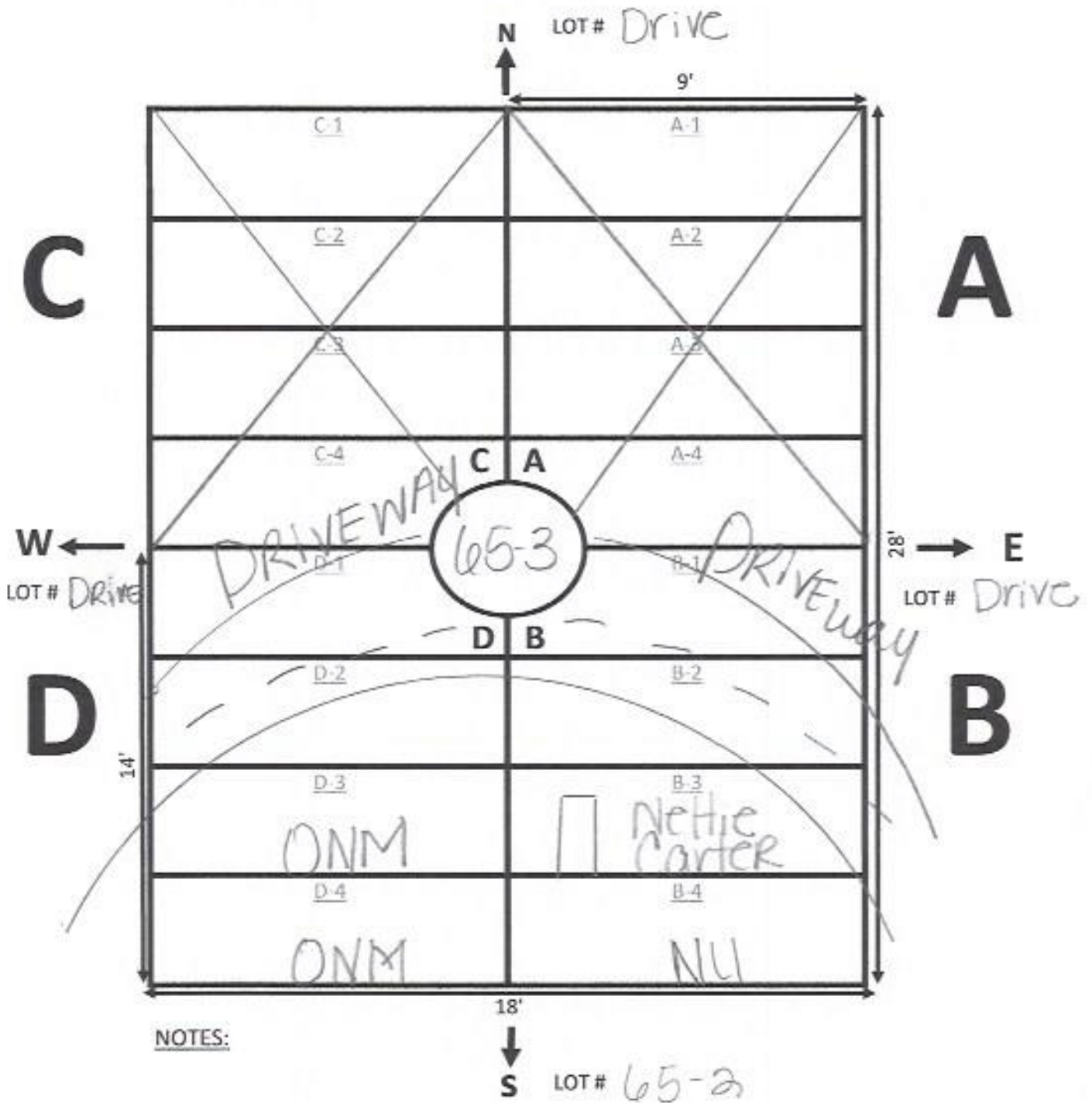
D

B

9'

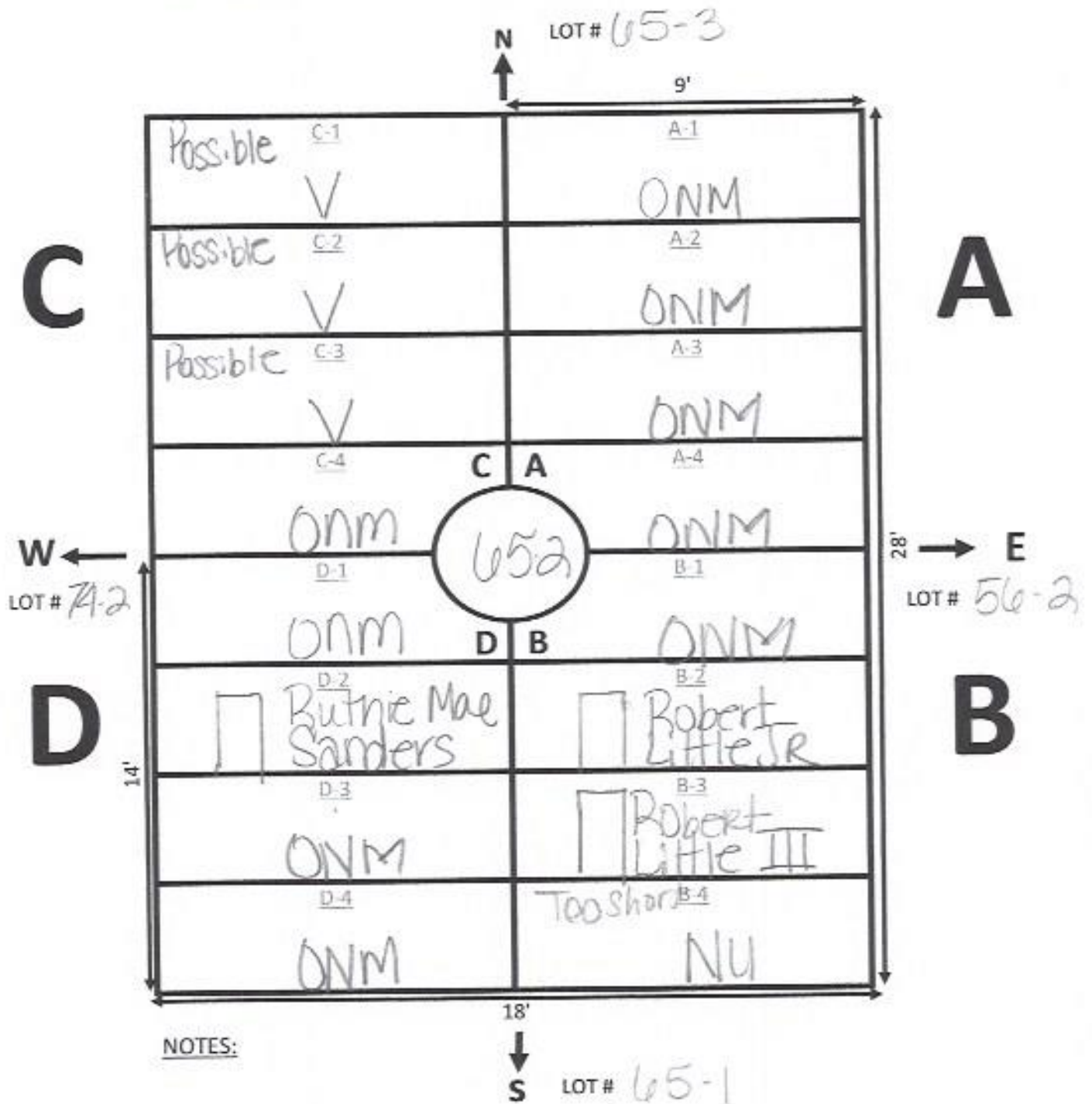
GALILEE MEMORIAL GARDENS

GARDEN: Devotion LOT: 65-3



GALILEE MEMORIAL GARDENS

GARDEN: Devotion LOT: 65-2



A

B

□ Rutnie Mae Sanders

□ Robert Little Jr

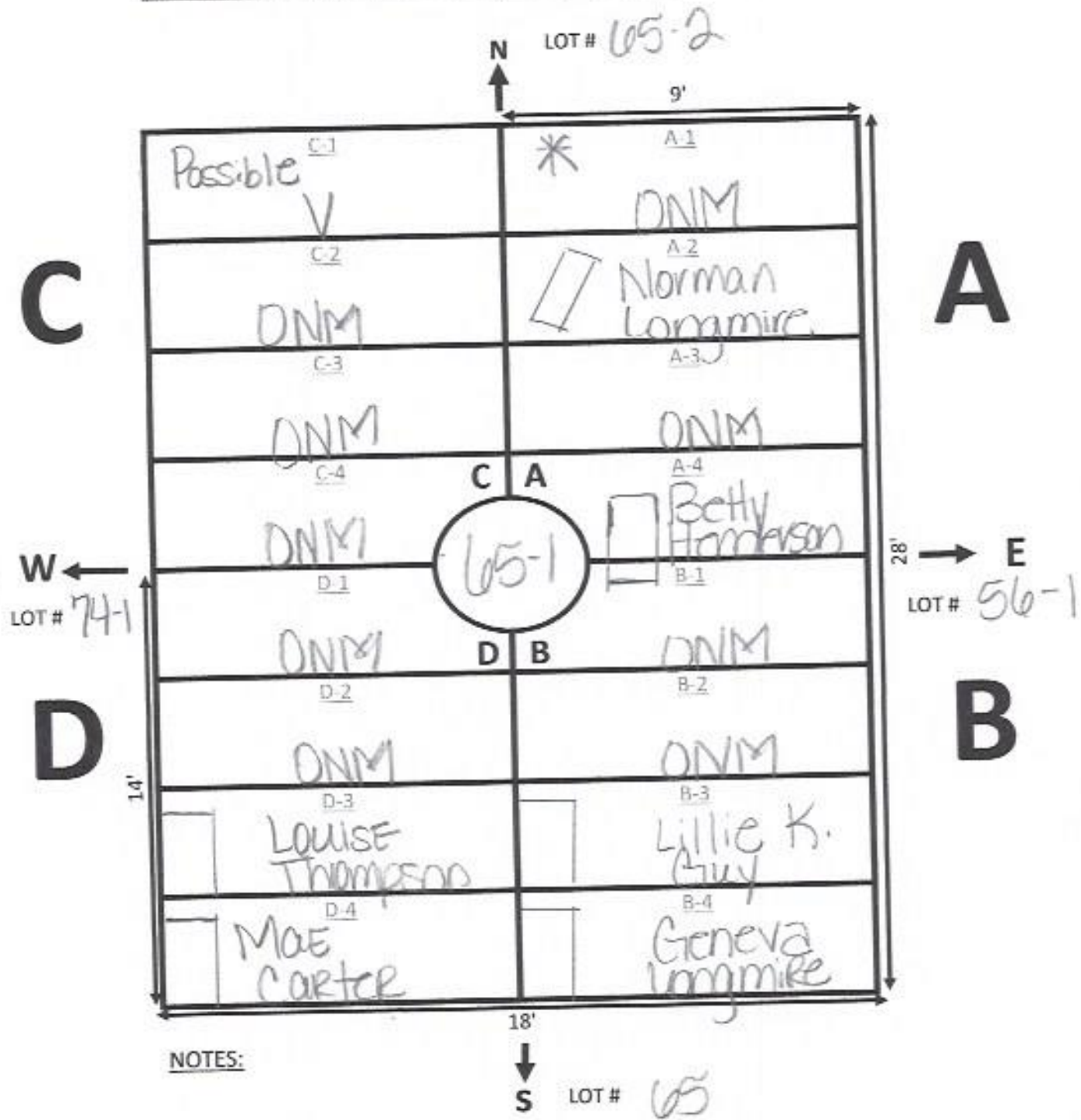
□ Robert Little III

Teo Shora

NU

GALILEE MEMORIAL GARDENS

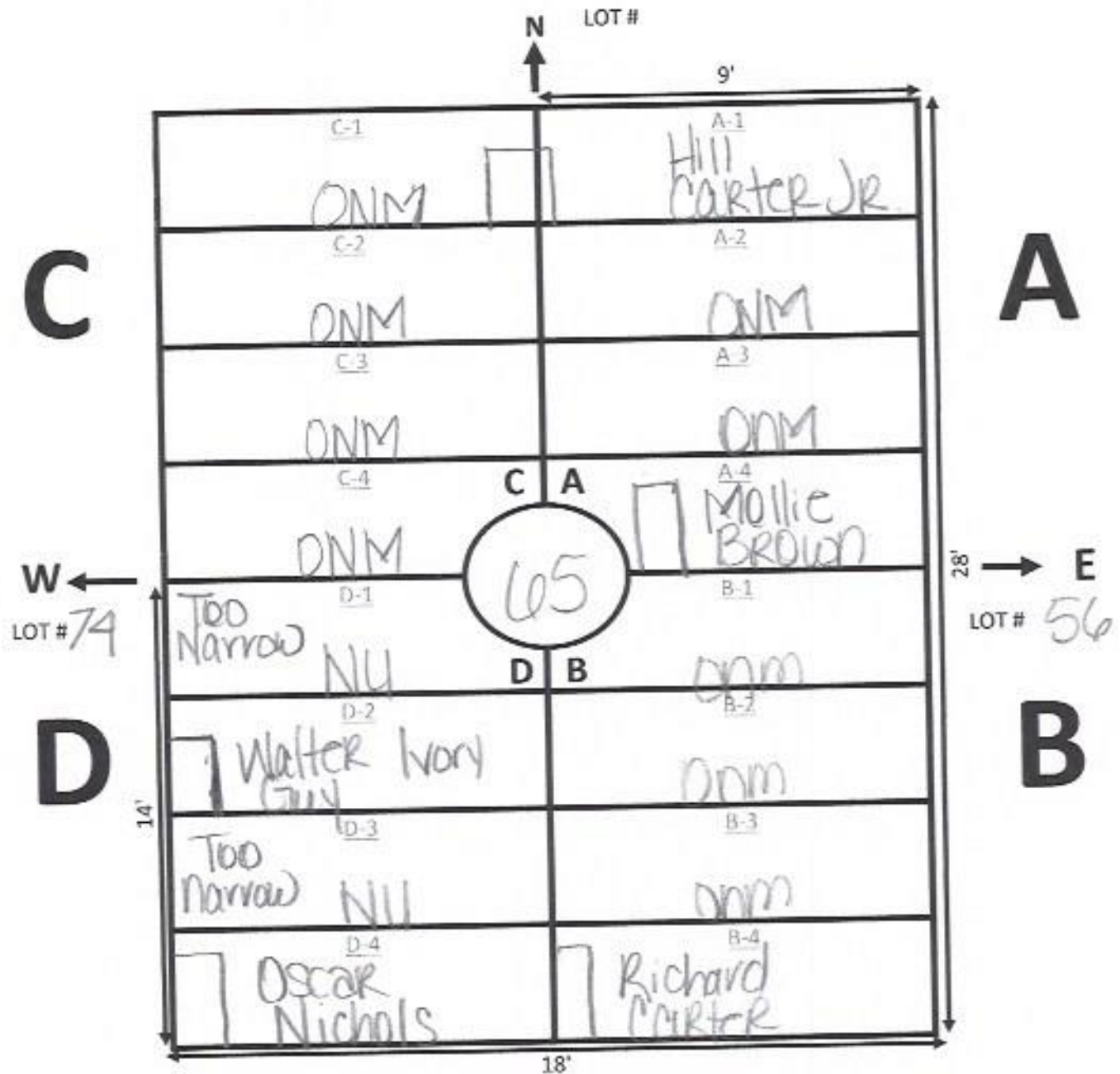
GARDEN: Devotion LOT: 65-1



* Ext. off Lot 65

GALILEE MEMORIAL GARDENS

GARDEN: Devotion LOT: 105

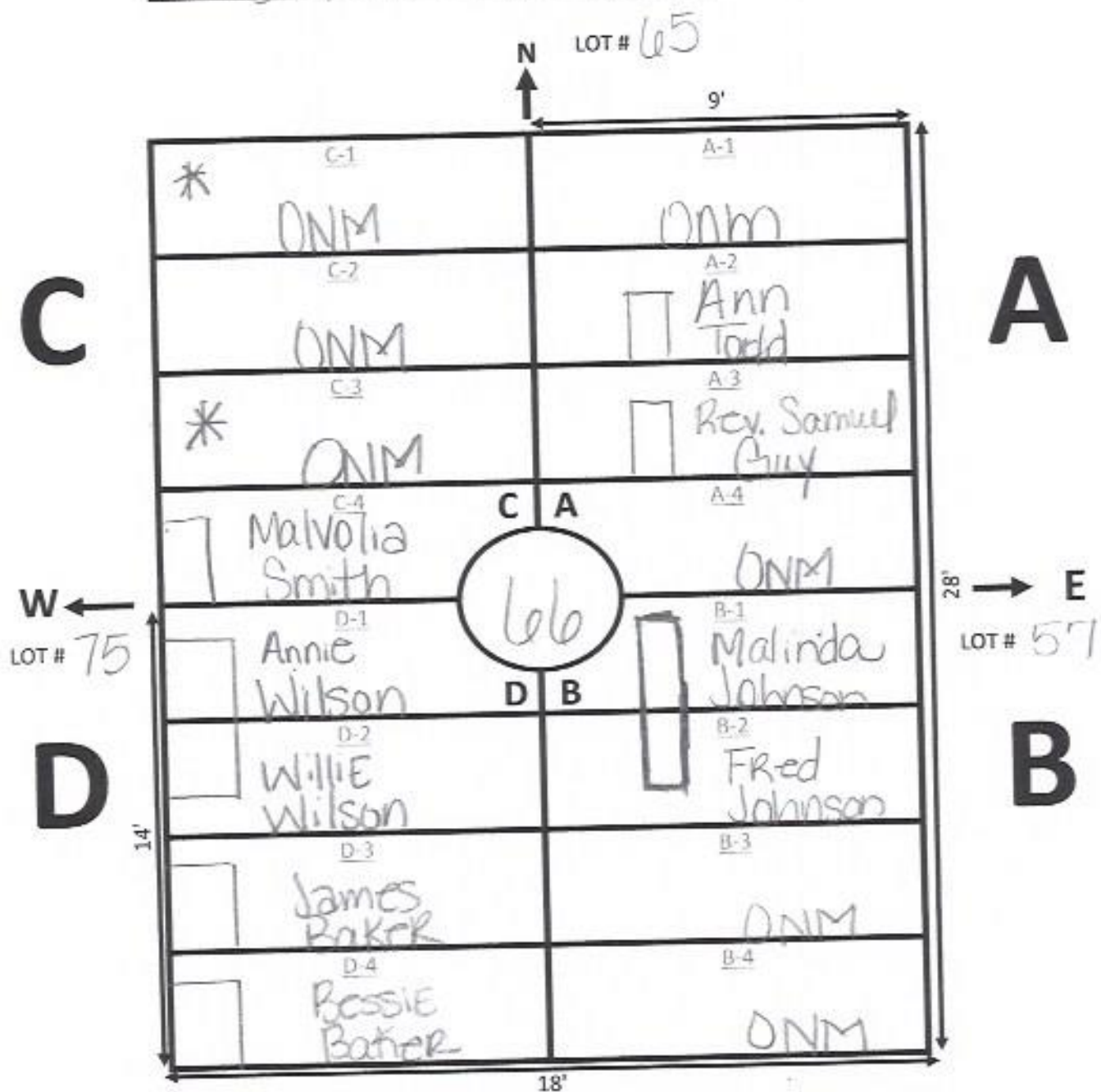


NOTES:

① Originally platted to only have D 3 & 4

GALILEE MEMORIAL GARDENS

GARDEN: Devotion LOT: Lolo

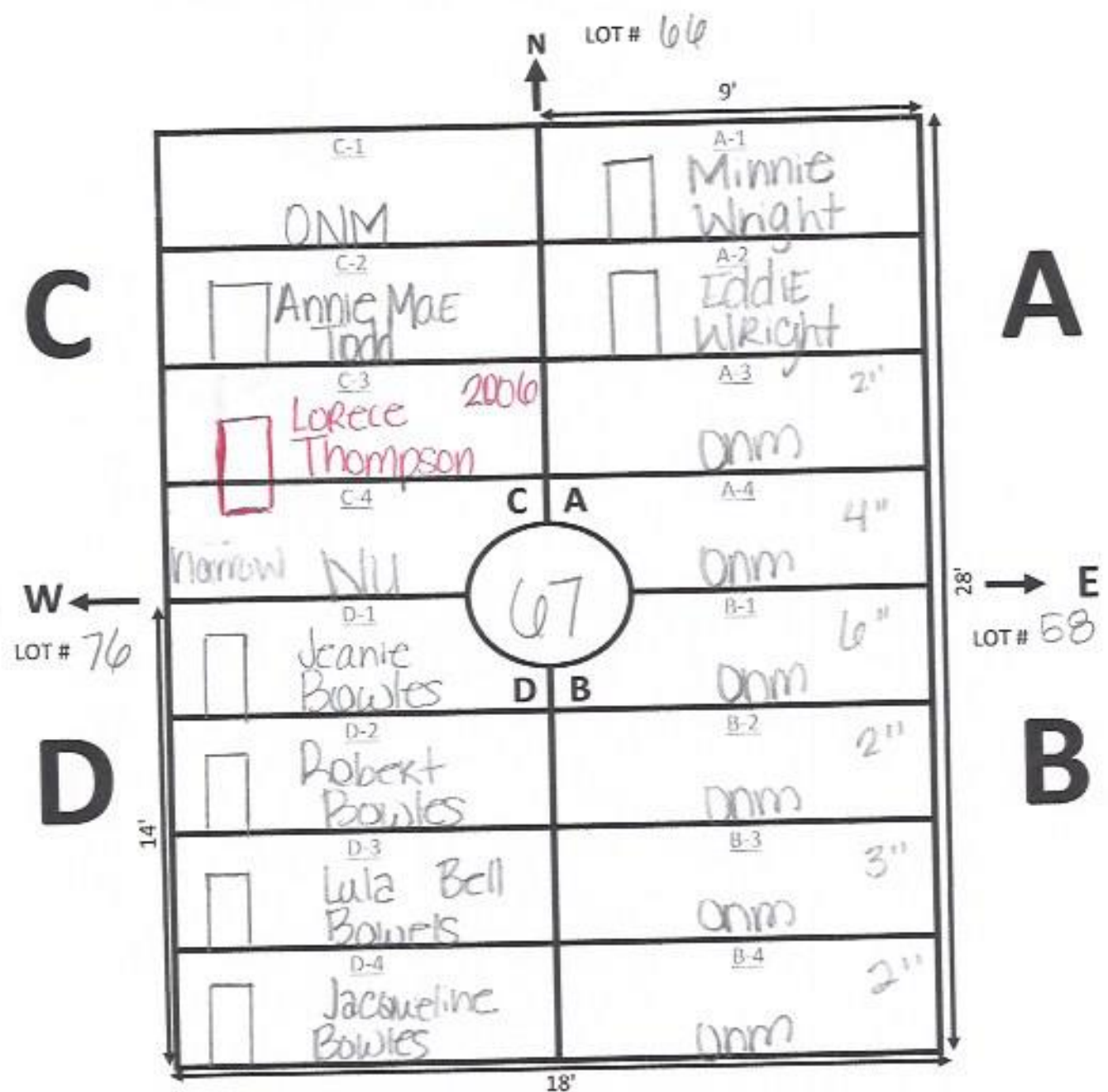


NOTES:

① Originally platted to only have Sections C & D
 A & B were suppose to be a walkway.

GALILEE MEMORIAL GARDENS

GARDEN: Devotion LOT: 107

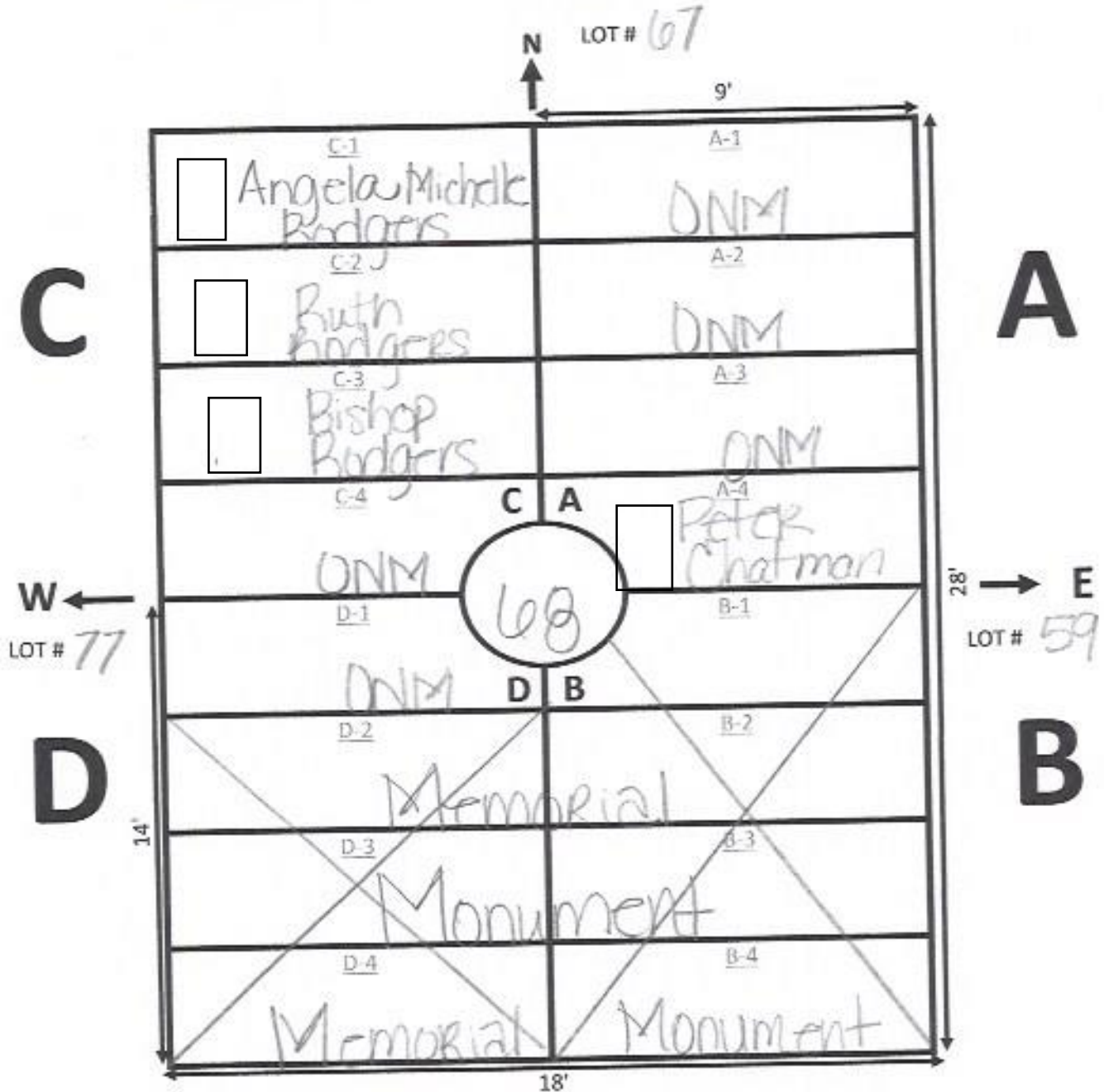


NOTES:

- ① Org. platted A & B to be a walkway
- ② C-3 marker only

GALILEE MEMORIAL GARDENS

GARDEN: Devotion LOT: 68



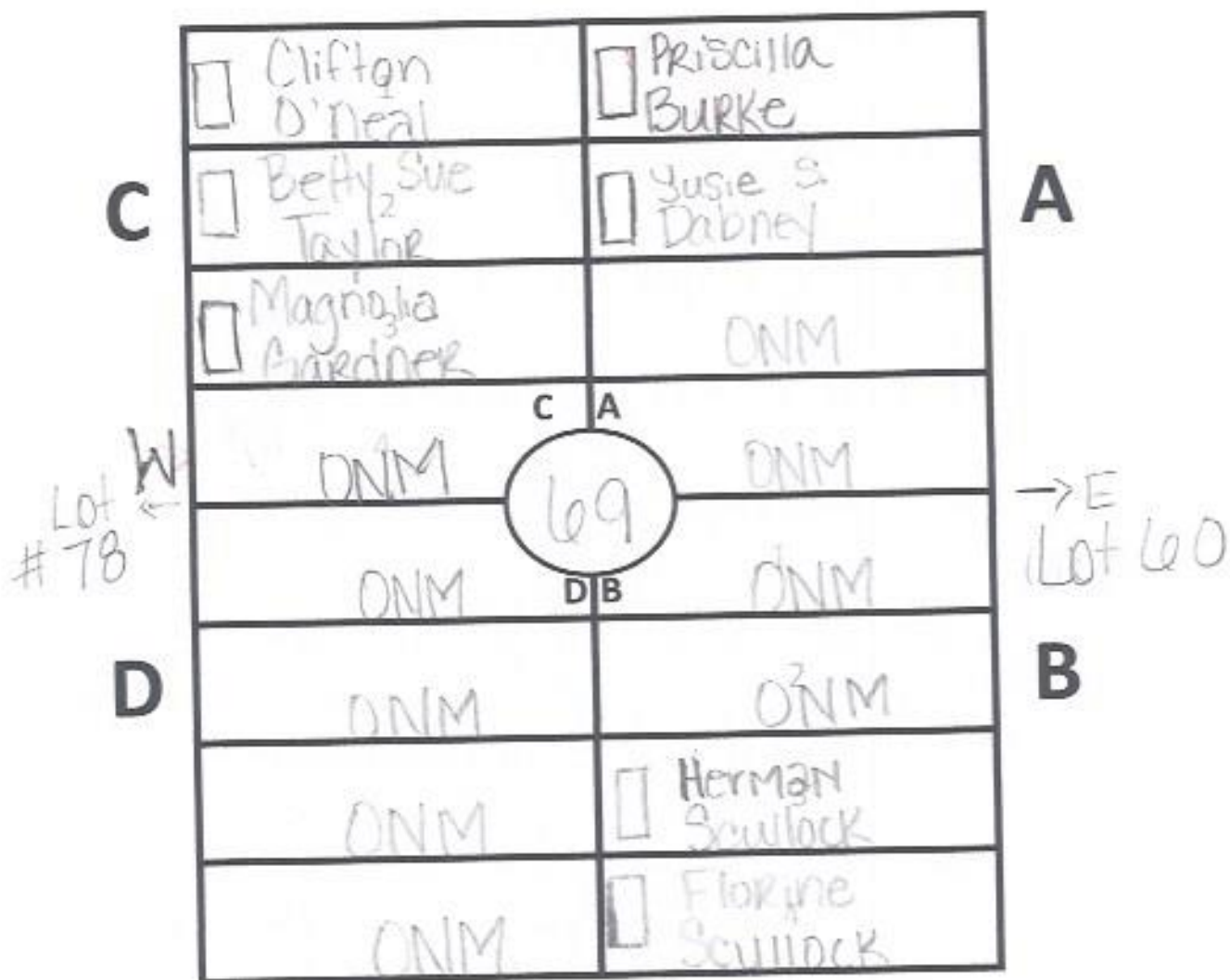
NOTES:

① A was suppose to be a walkway.

Ellis Road



GARDEN: Devotion LOT# 69



↓
Lot # 70

Ellis Road



GARDEN: Devotion LOT# 70

	ONM	ONM
C	ONM	ONM
	ONM	ONM
	ONM	ONM
	ONM	ONM
	70	ONM
	ONM	<input type="checkbox"/> Gertrude Johnson
D	ONM	<input type="checkbox"/> Ike ₂ Johnson
	ONM	<input type="checkbox"/> Alberta ₃ Sullivan
	<input type="checkbox"/> Beatrice Merriweather	<input type="checkbox"/> Robert Spencer

A

→ **E**
Lot #61

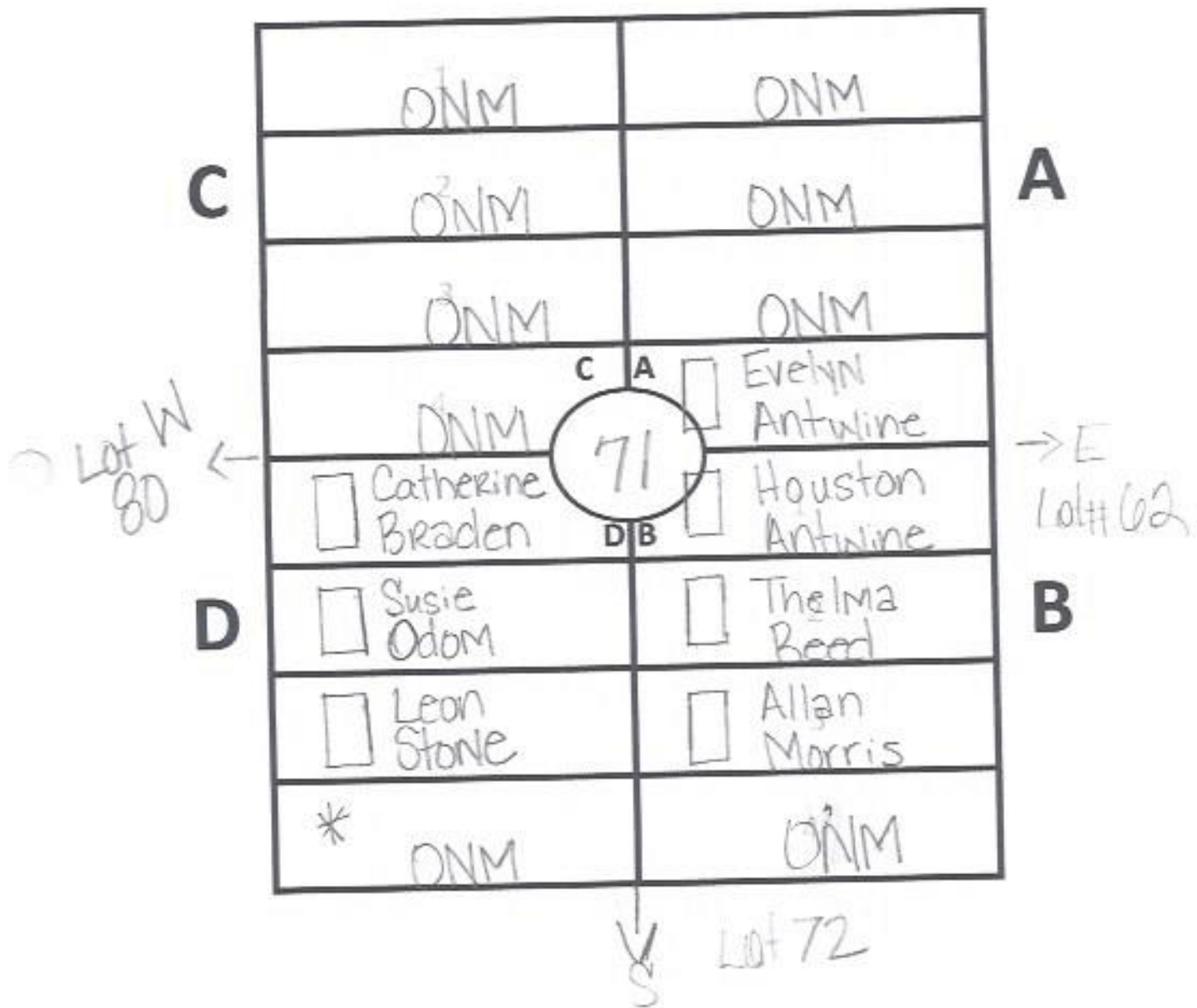
B

Lot # ^W 79 ←

Ellis Road



GARDEN: Devotion LOT# 71

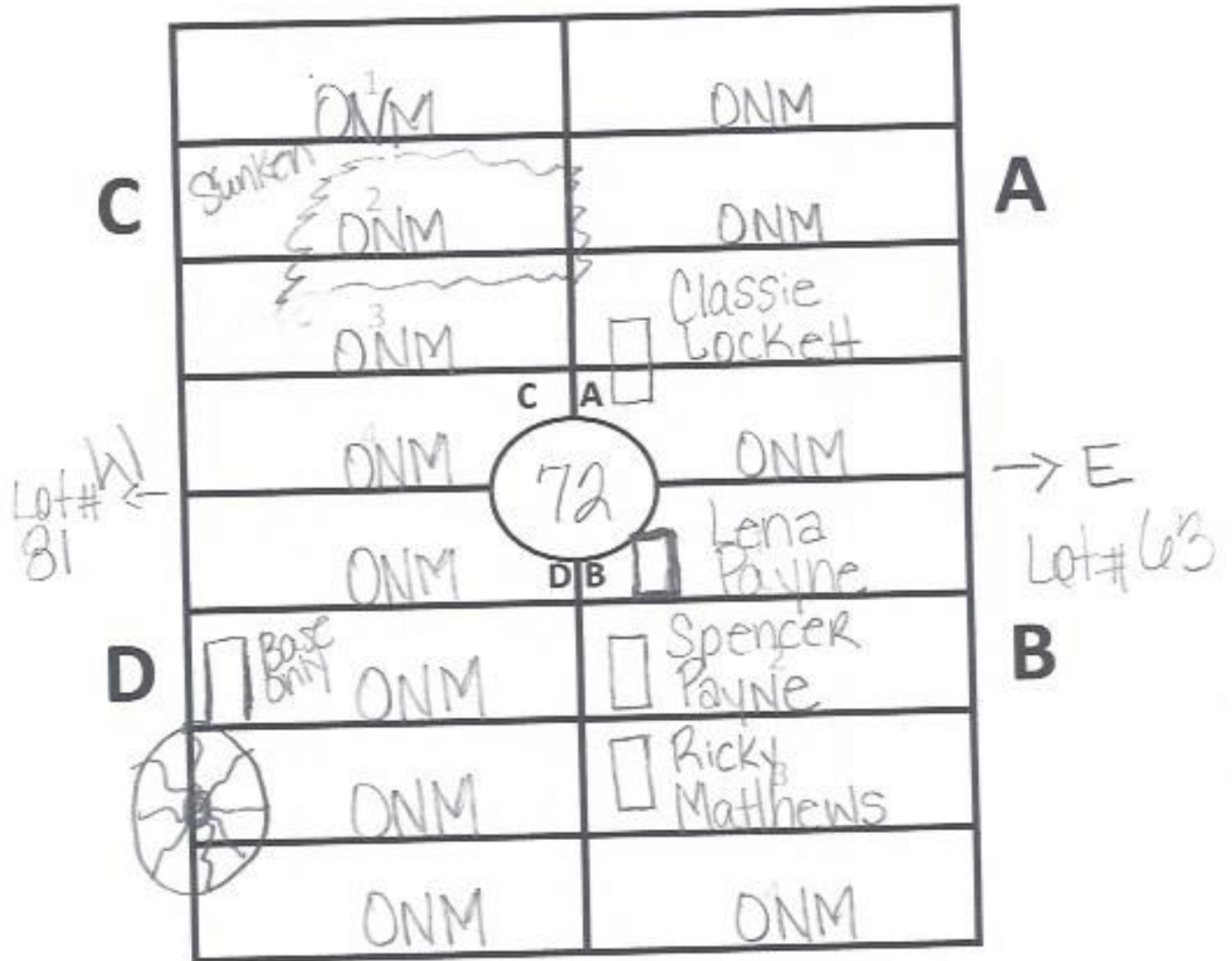


* temp Marker

Ellis Road



GARDEN: Devotion LOT# 72

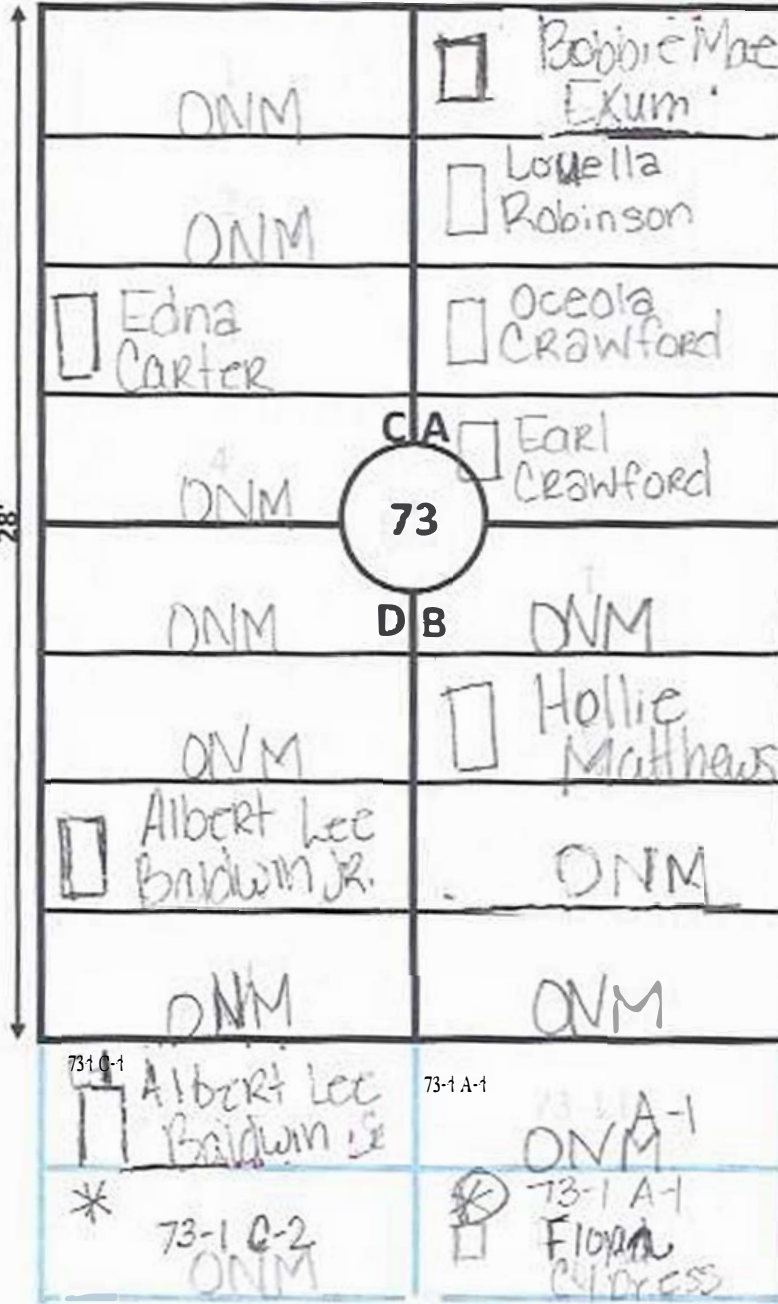


Ellis Road



GARDEN: DEVOTION LOT# 73

18'



C

A

D

B

Lot #82 ← W

→ E Lot 64

Temp Marker



DRIVEWAY

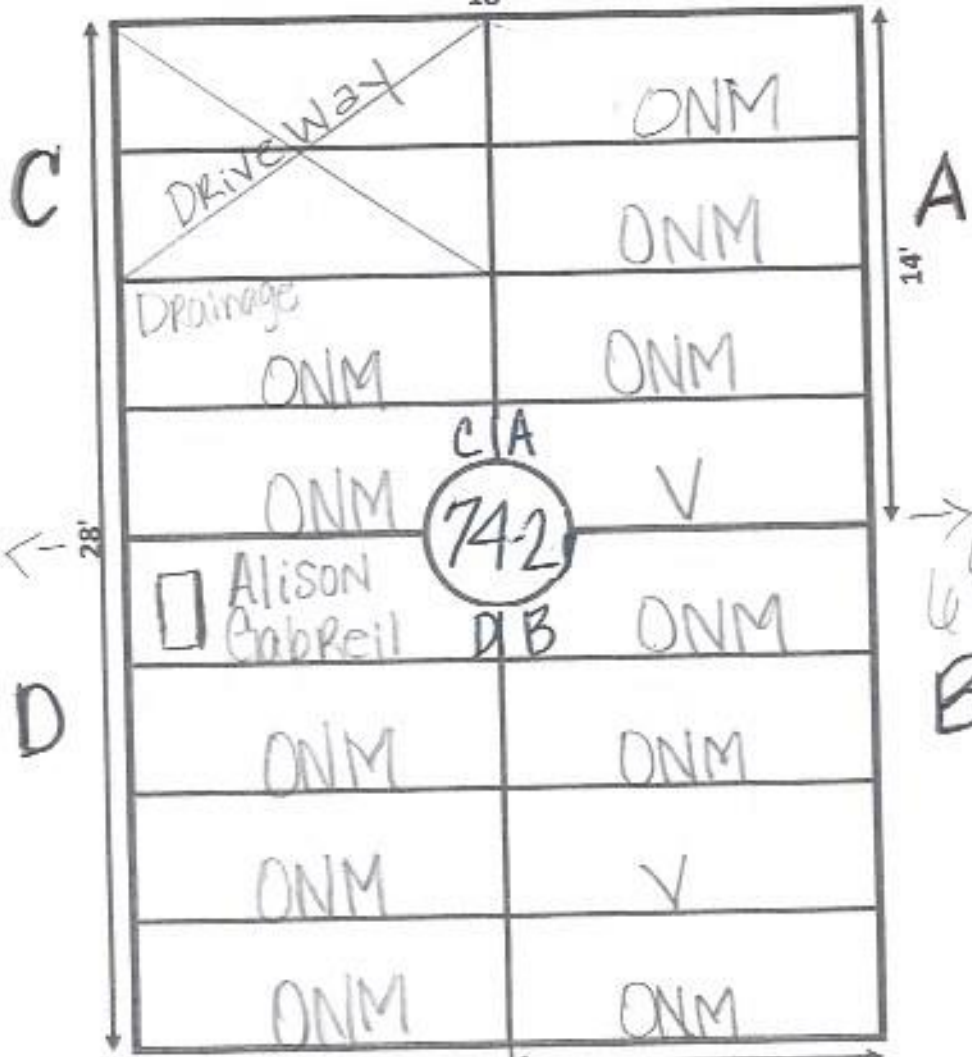
Rough Ground

Ellis Road



GARDEN Devotion LOT# 74-2

18'



C

A

D

Lot # 65-2
B

Driveway W

9' Lot # 74-1

28'

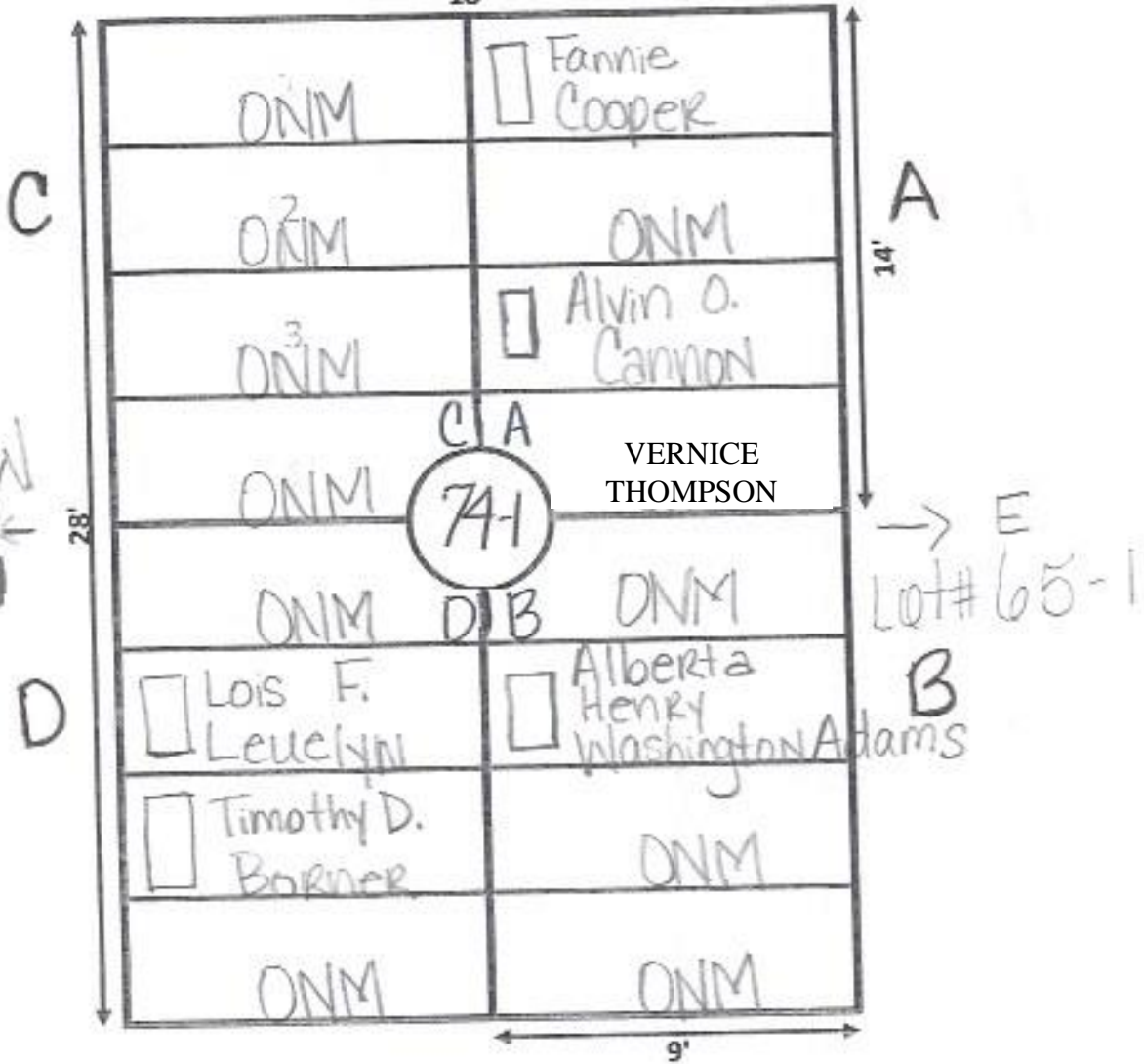
14'

Ellis Road



GARDEN Devotion LOT# 7A-1

← 18' →

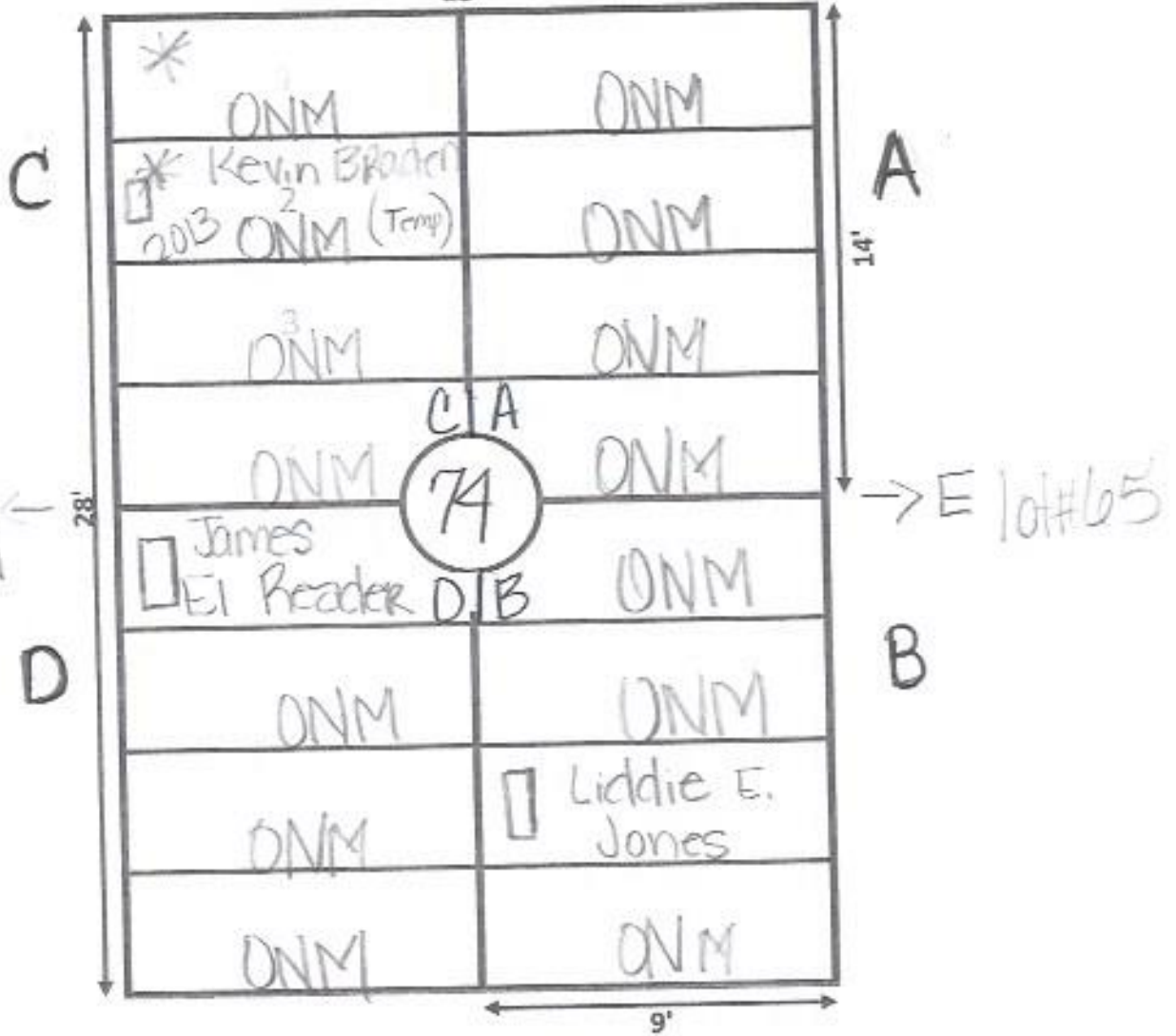


Ellis Road



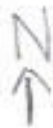
GARDEN Devotion LOT# 74

18'




Note: Lot 74 is platted to only have 2 spaces in Sections D & B.

Ellis Road



GARDEN Devotion LOT# 75

← 18' →



C

A

Lot 85 ← W

→ E Lot# 66

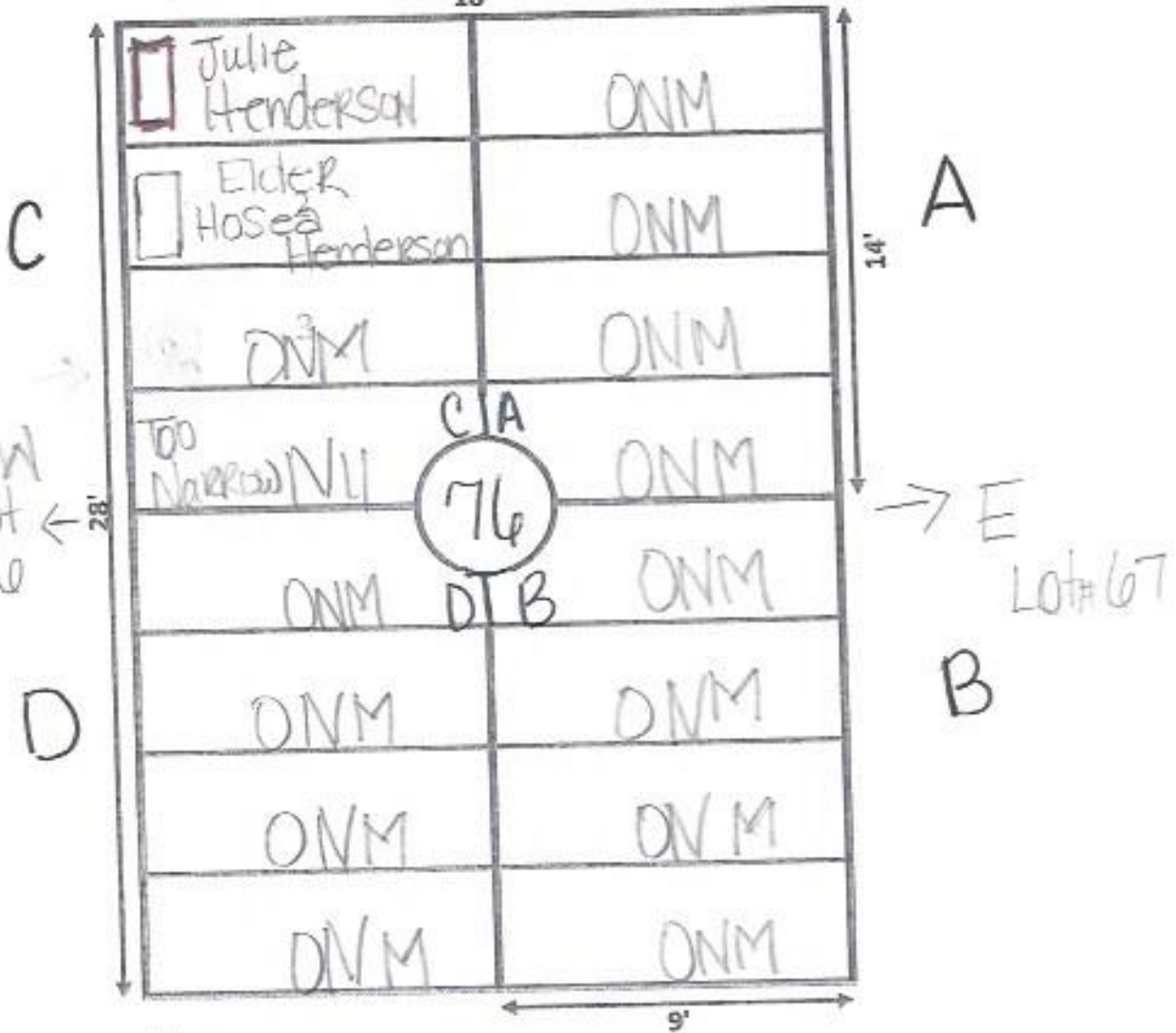
D

B

⊗ temp Marker

GARDEN Devotion LOT# 76

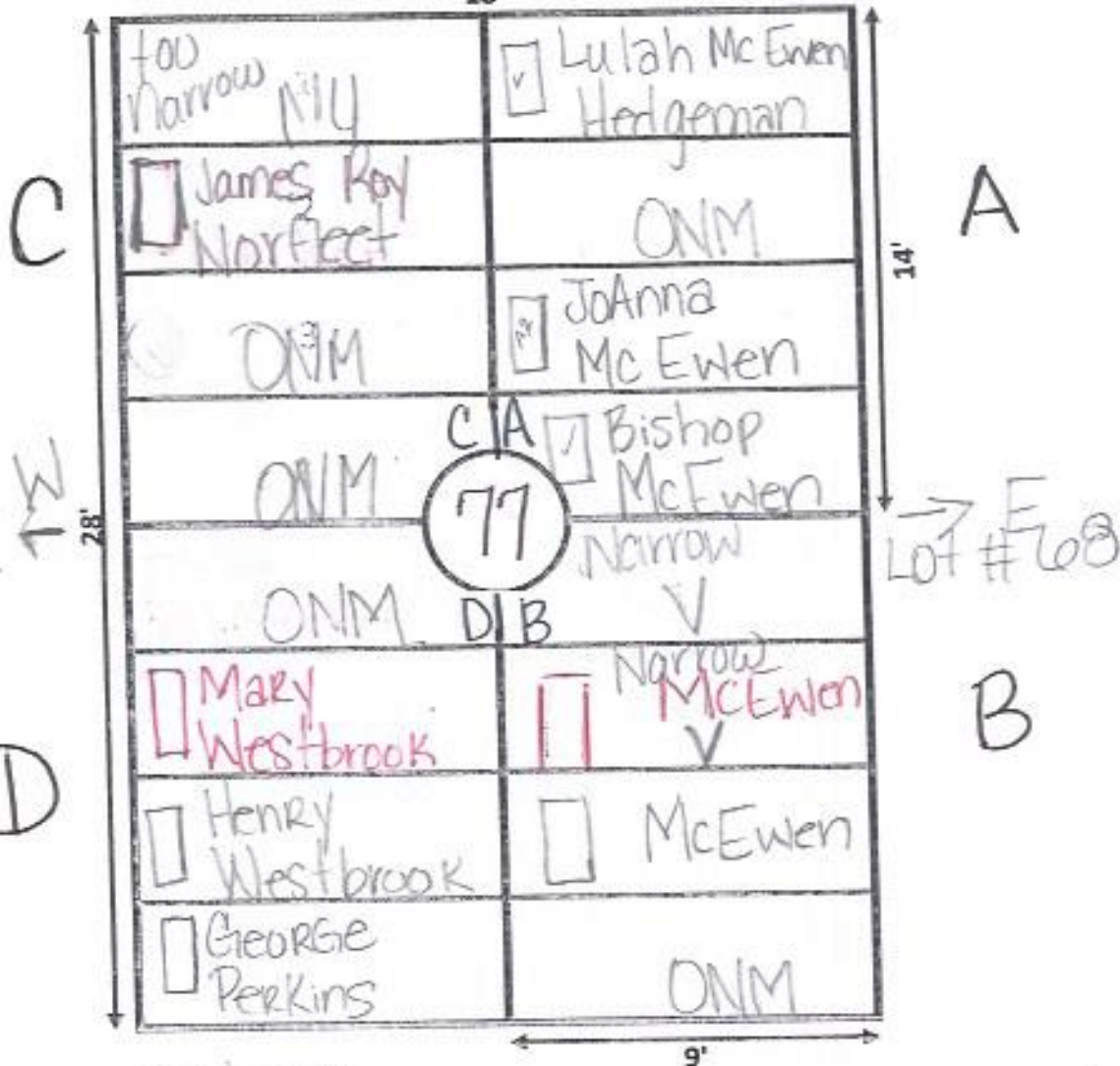
← 18' →



Ellis Road
 ↑
 N

GARDEN Devotion LOT# 77

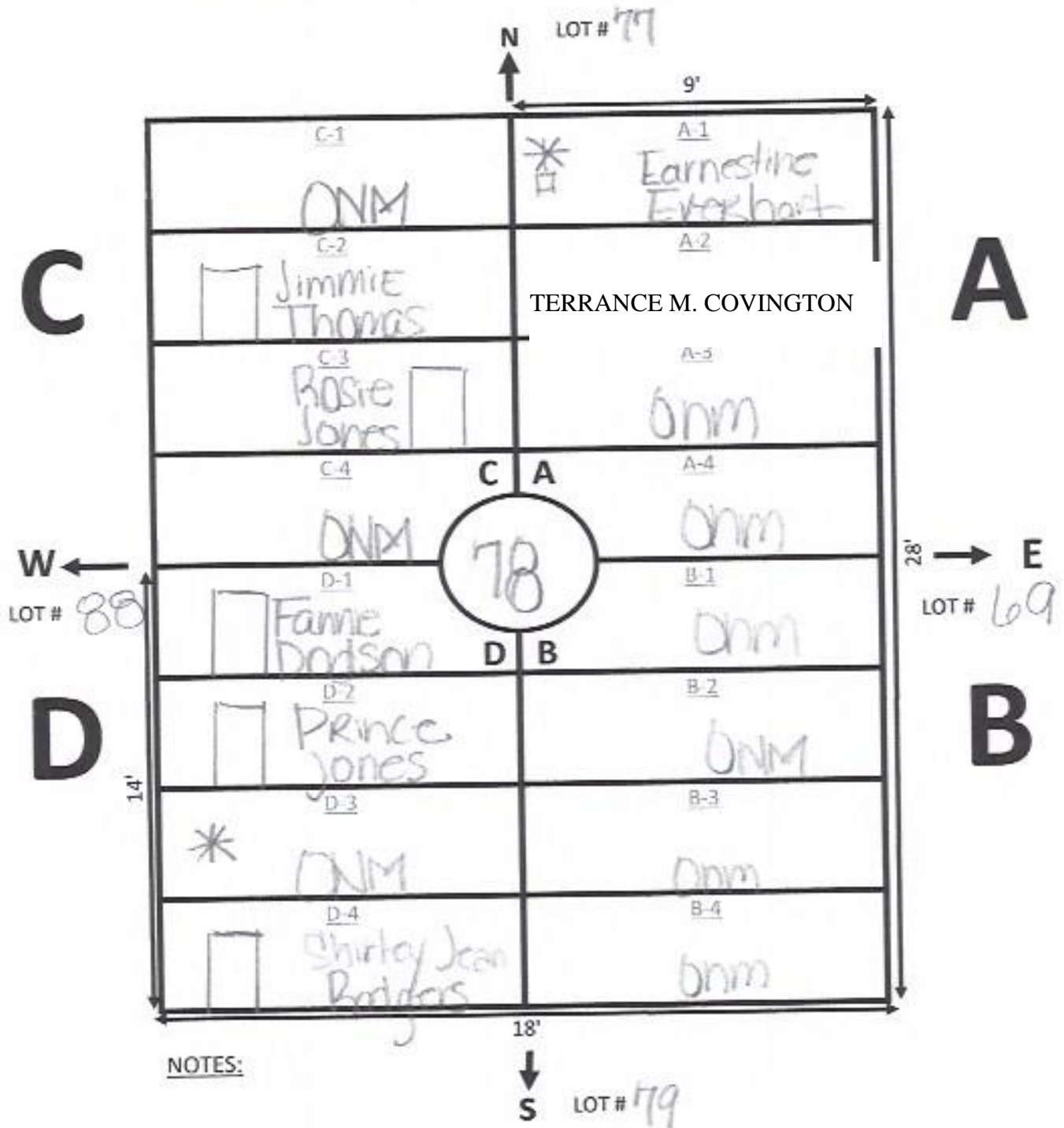
← 18' →



NOTES:
 B-1 & B-2 approx. 6ft wide (usable)
 D-2, Mary Westbrook, MARKER ONLY

GALILEE MEMORIAL GARDENS

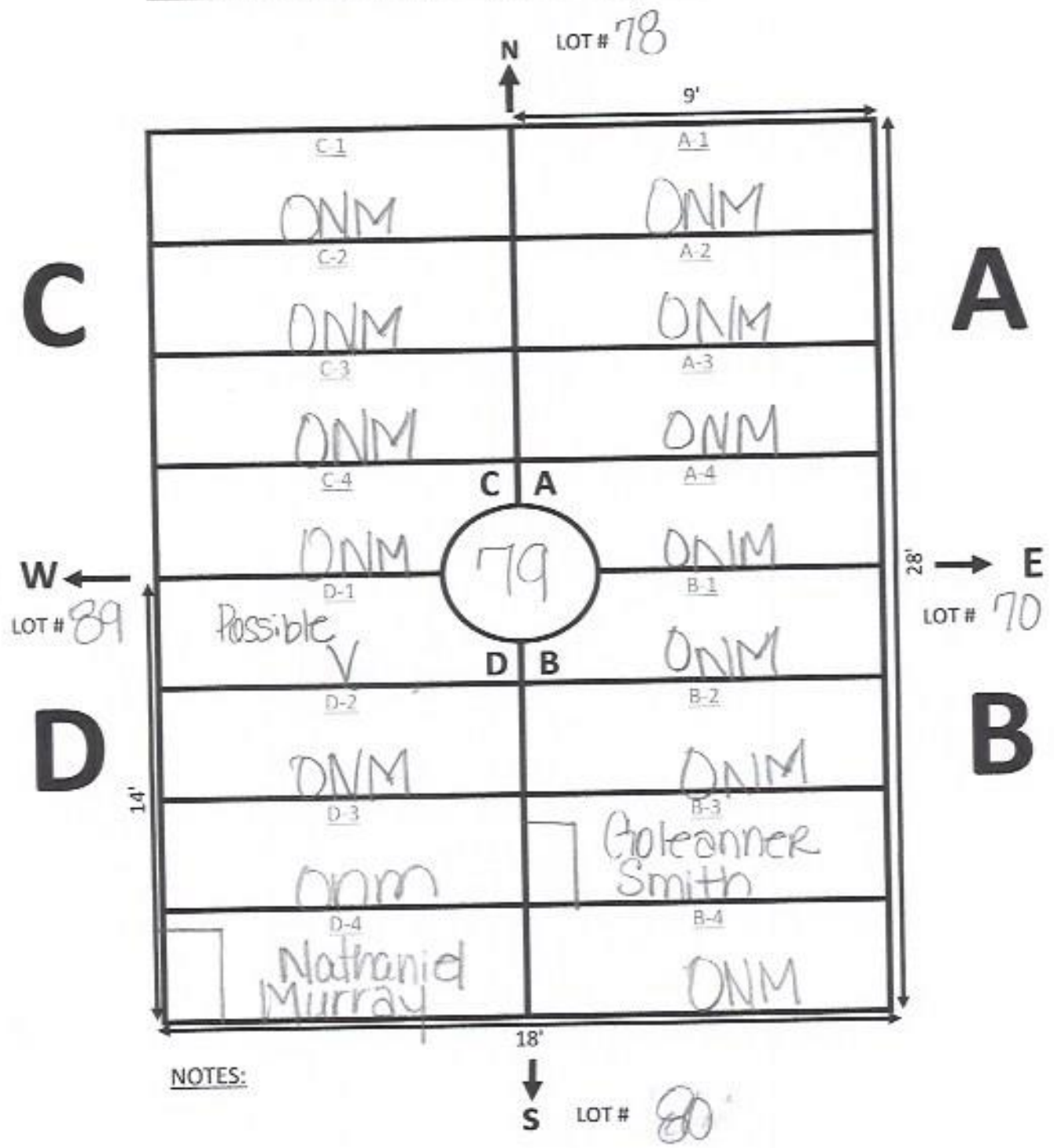
GARDEN: Devotion LOT: 78



* temp marker

GALILEE MEMORIAL GARDENS

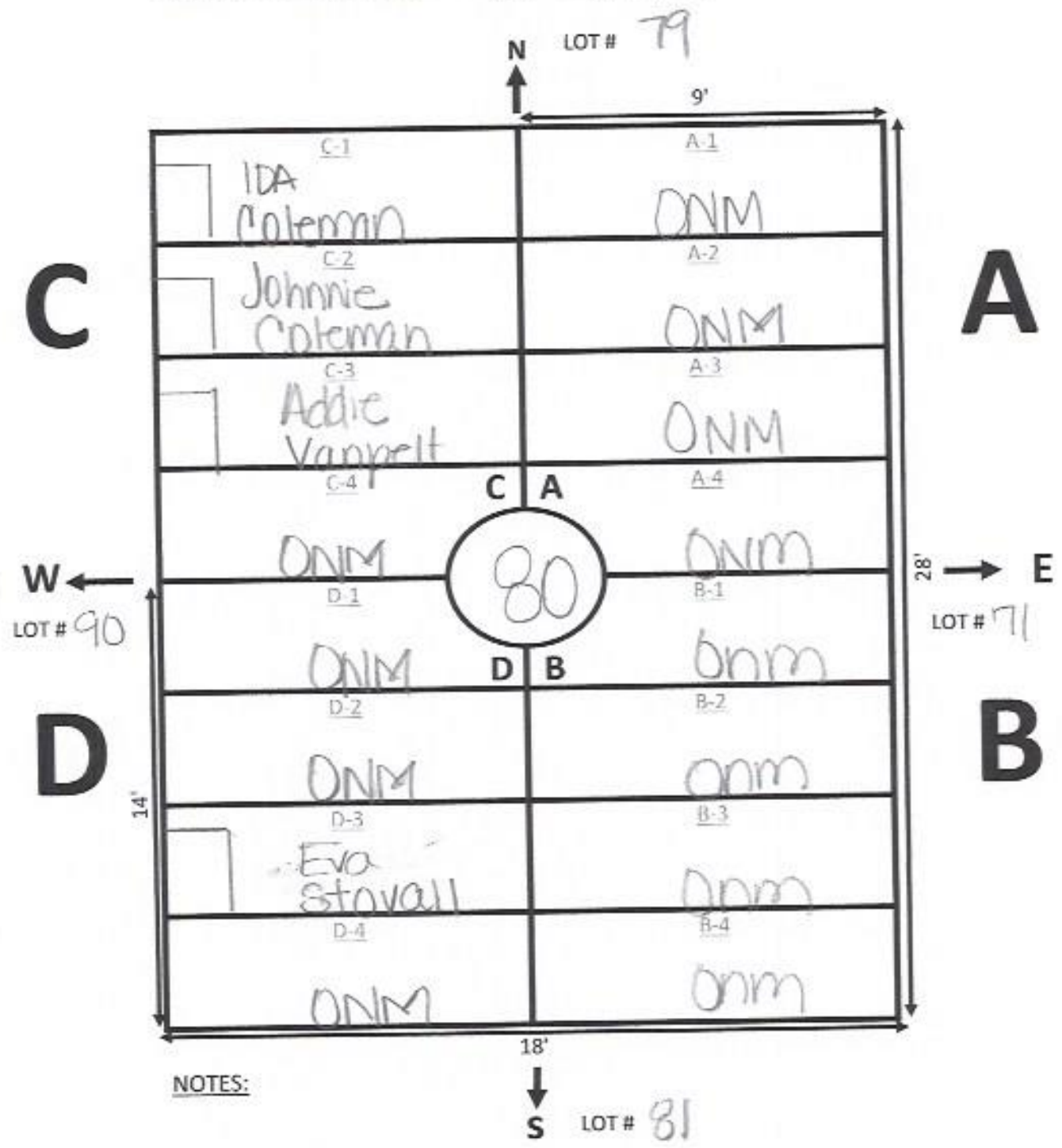
GARDEN: Devotion LOT: 79



NOTES:

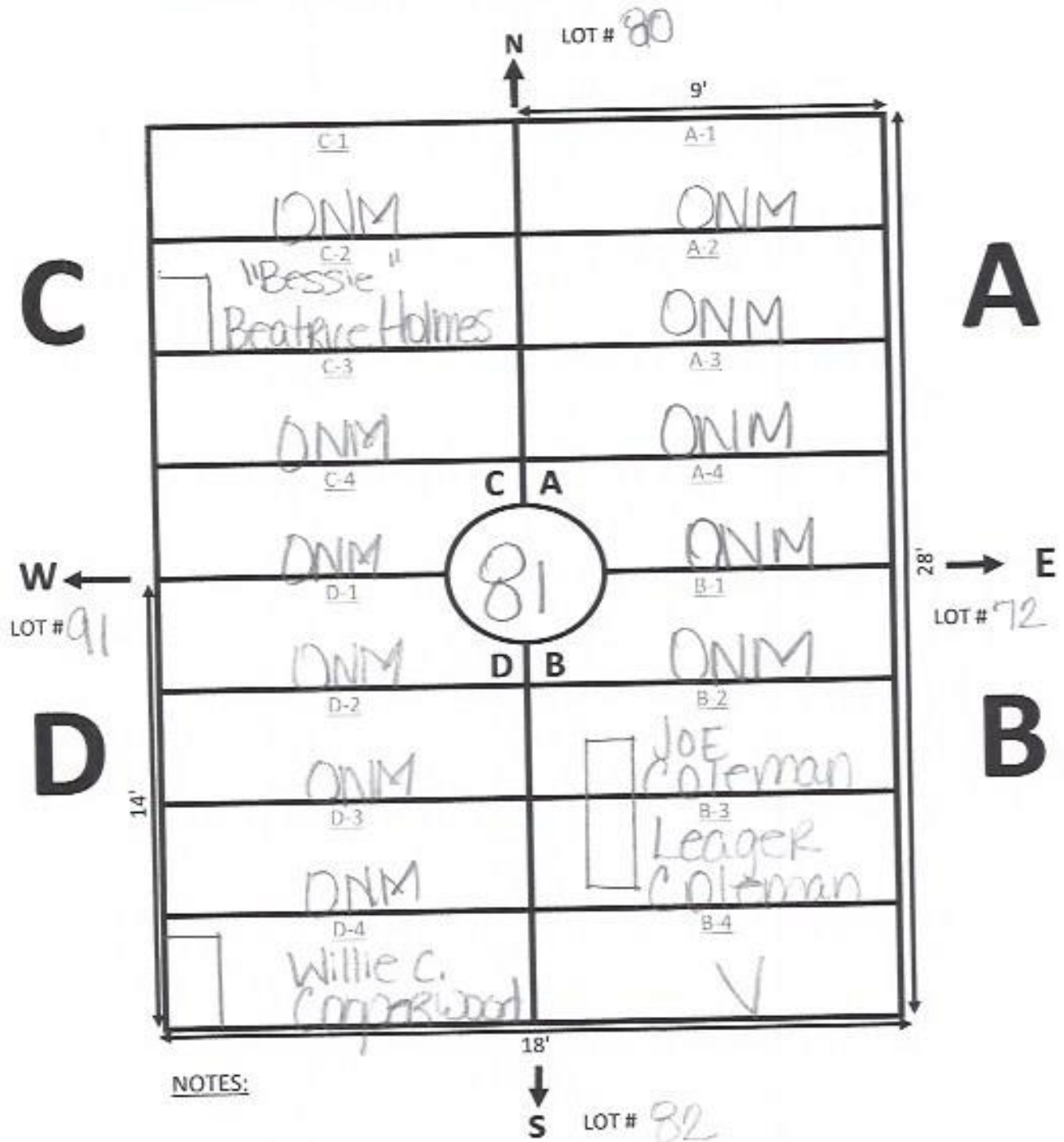
GALILEE MEMORIAL GARDENS

GARDEN: Devotion LOT: 80



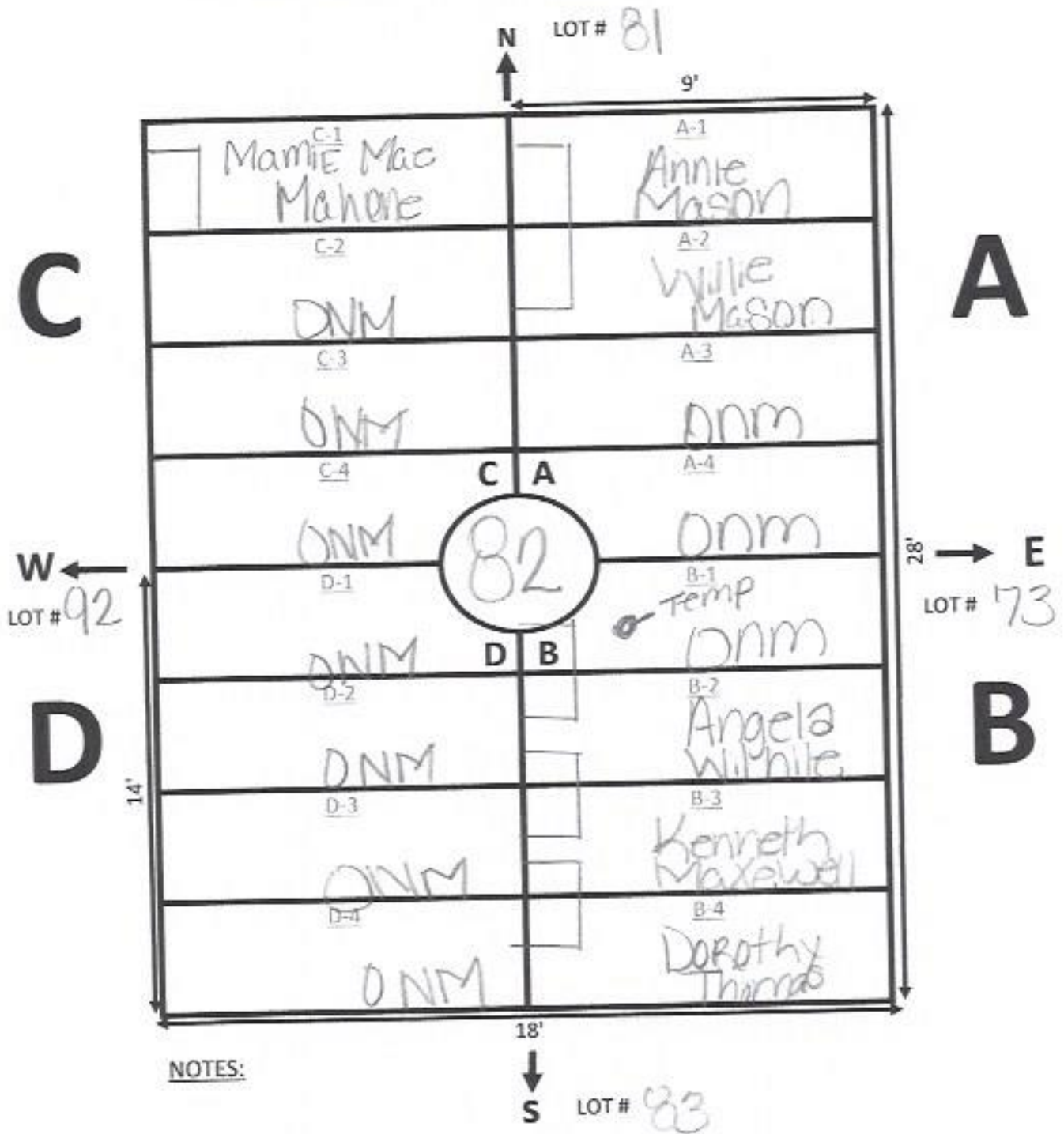
GALILEE MEMORIAL GARDENS

GARDEN: Devotion LOT: 81



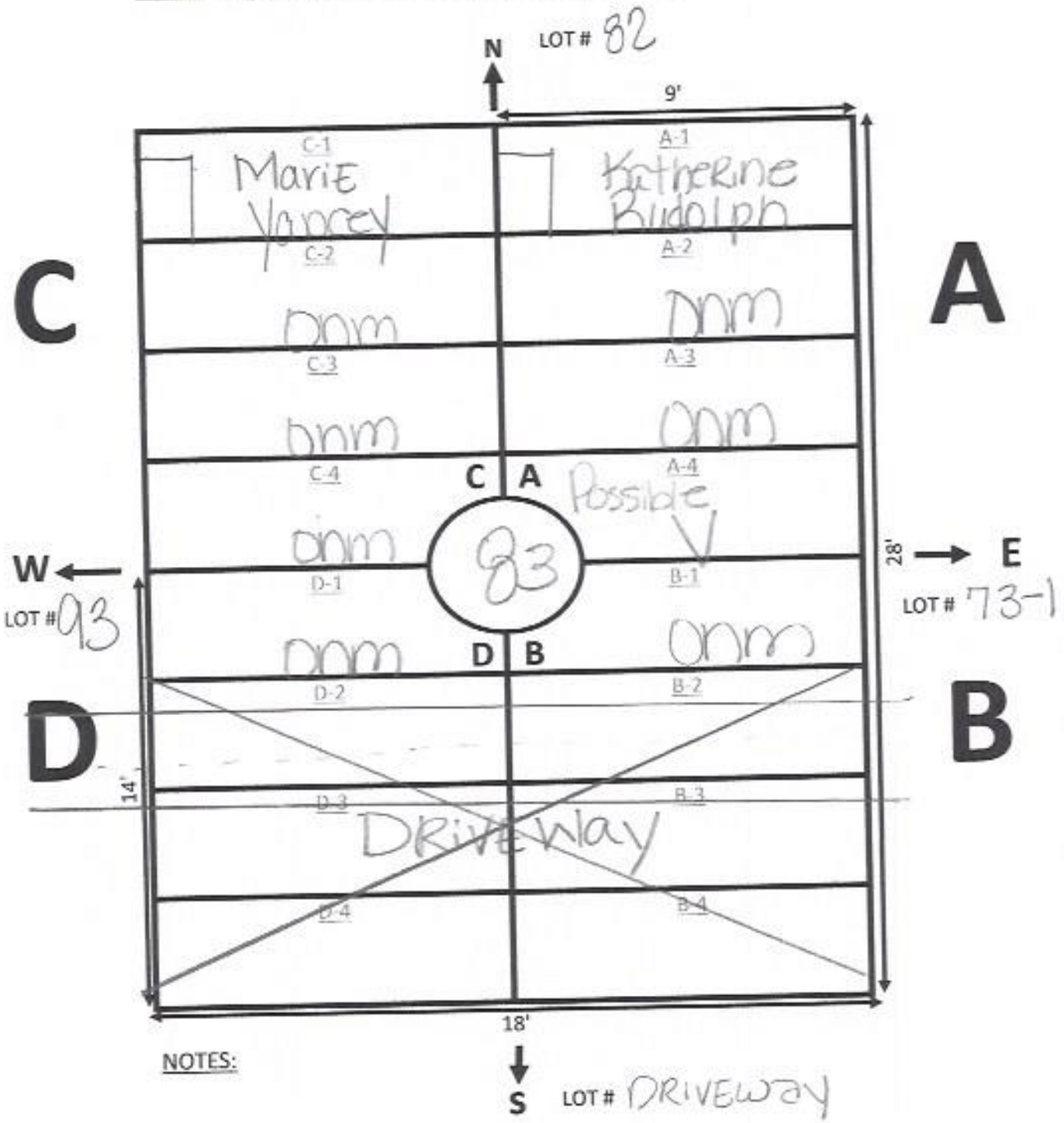
GALILEE MEMORIAL GARDENS

GARDEN: Devotion LOT: 82



GALILEE MEMORIAL GARDENS

GARDEN: Devotion LOT: 83



Ellis Road



DRIVEWAY

GARDEN Devotion


LOT# 84-1

89-2 P. 4

ONM

18'

C



A

14'

Spruce Bush
DRIVEWAY
D

D

Spruce Bush

E

Lot # 74-1

B

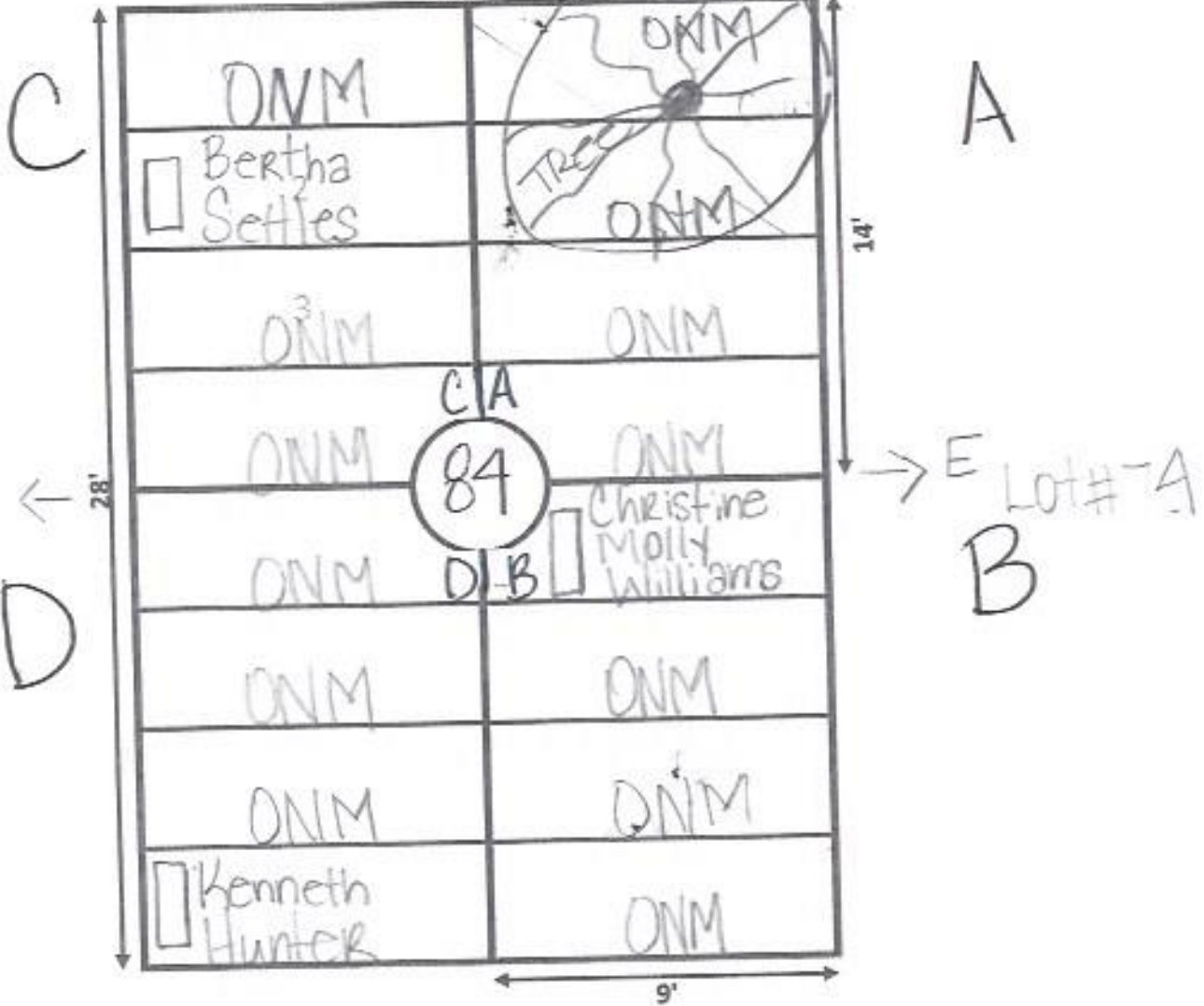
9'

Ellis Road



GARDEN Devotion LOT# 84

← 18' →

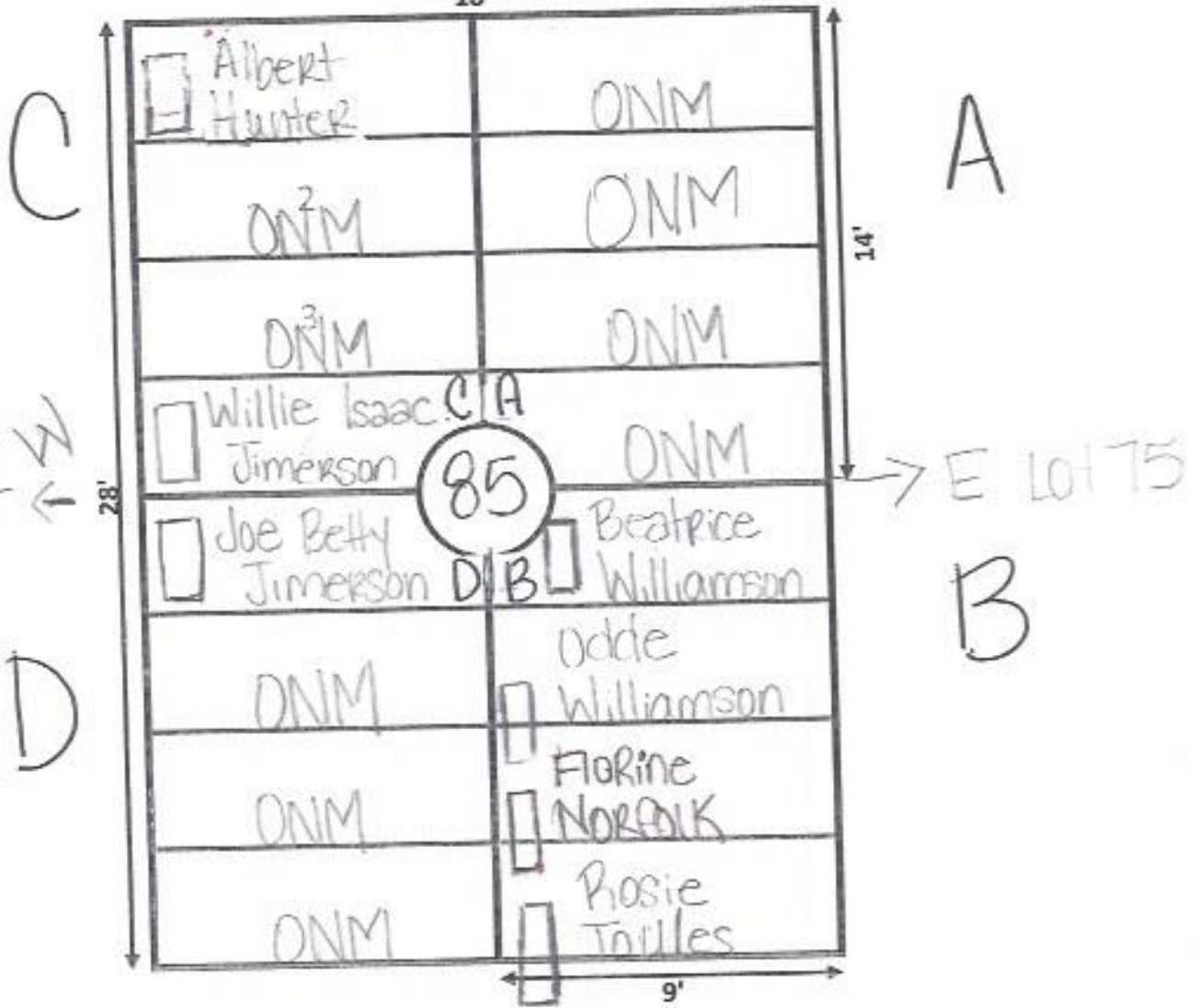


Lot #94 ←

→ E LOT# A
B

GARDEN Devotion LOT# 85

← 18' →

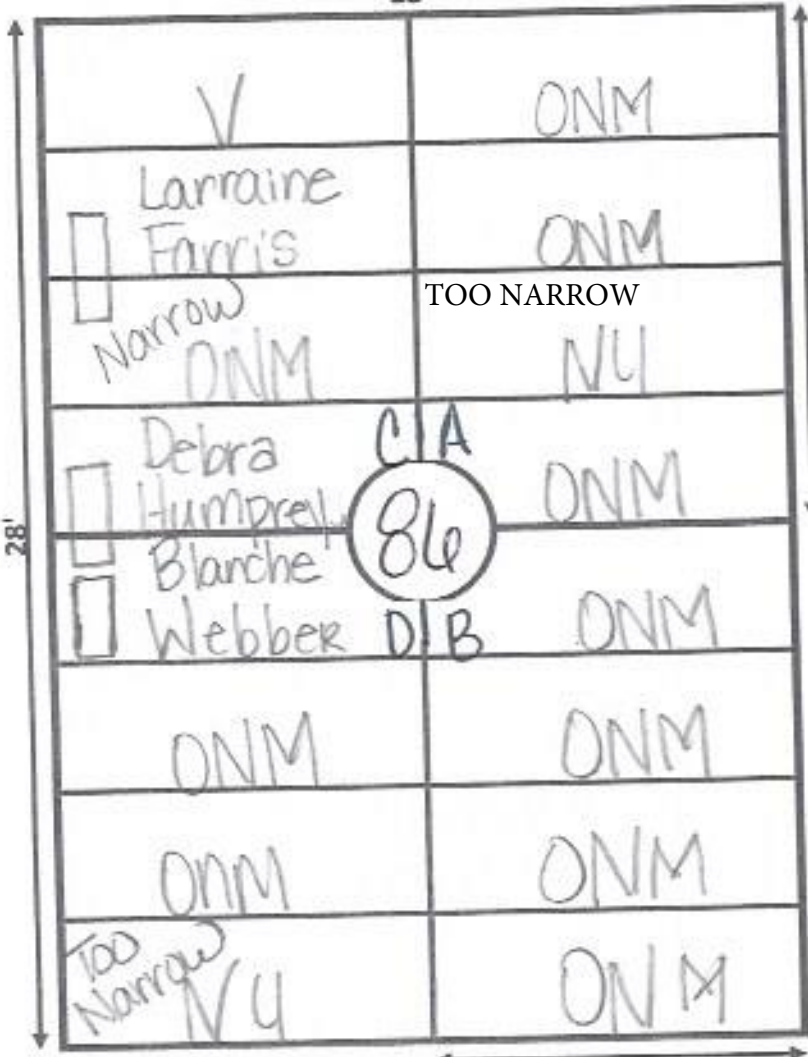


Ellis Road



GARDEN Devotion LOT# 86

← 18' →



C

A

14'

Lot #96 ← W

→ E Lot 76

D

B

28'

9'

Ellis Road

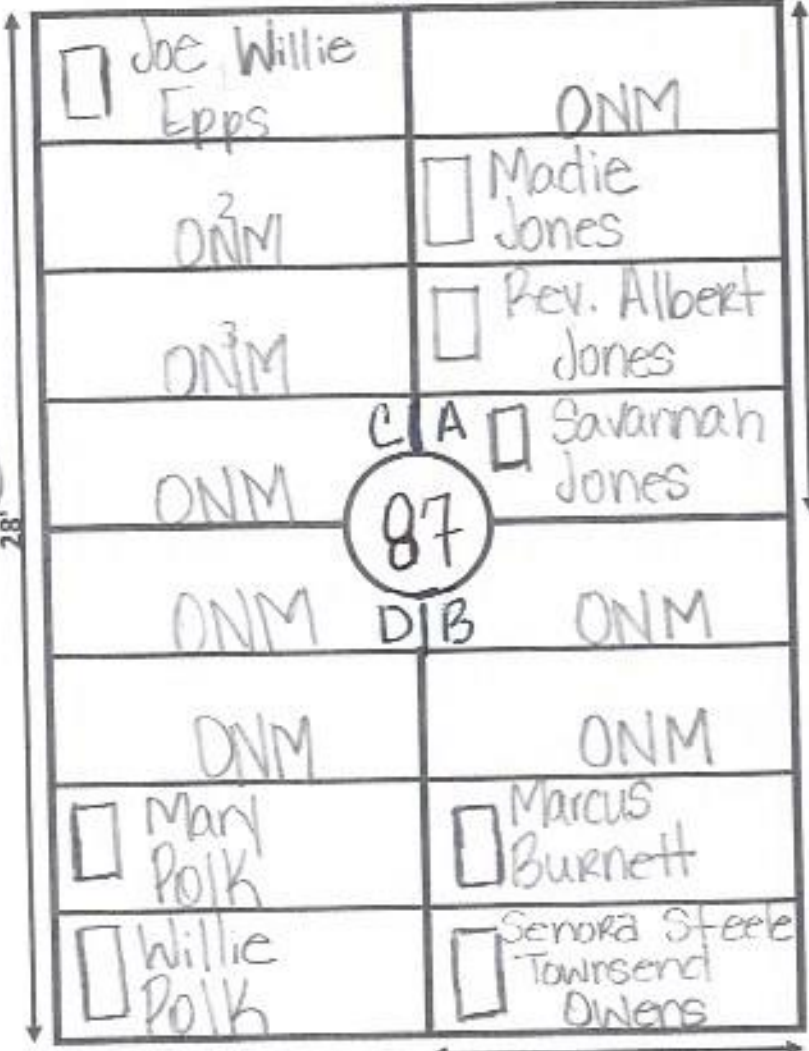


GARDEN Devotion LOT# 87

18'

C

A



14'

Lot#(W)
97

Lot 77

B

D

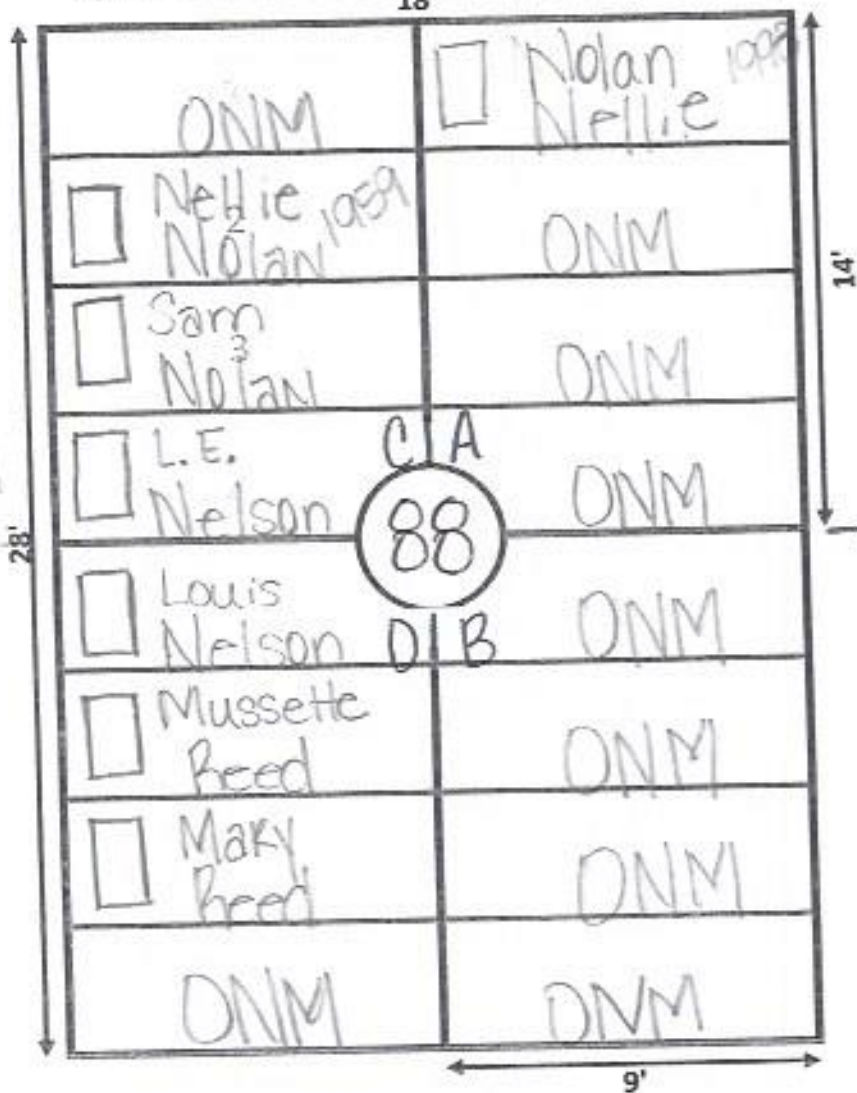
9'

Ellis Road

GARDEN Devotion LOT# 88
18'

C

A



D

B

Ellis Road

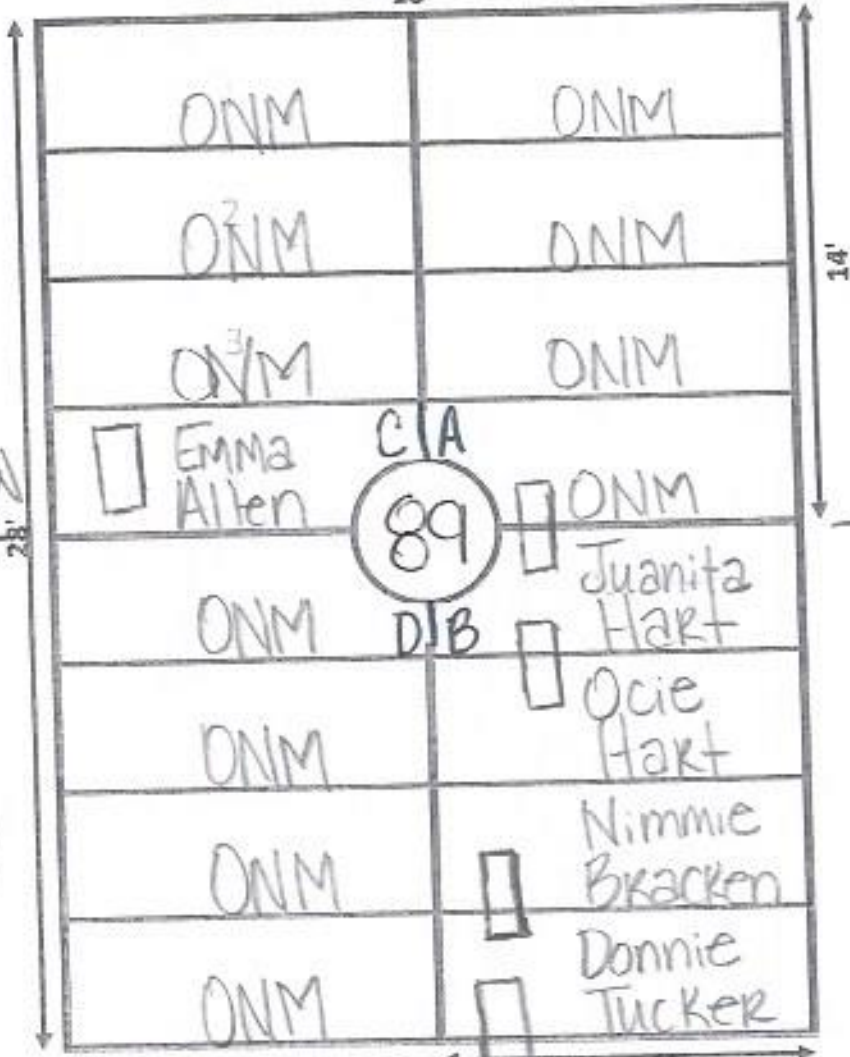


GARDEN Devotion LOT# 89

18'

C

A



→ E LOT 79

← LOT# W 99

D

B

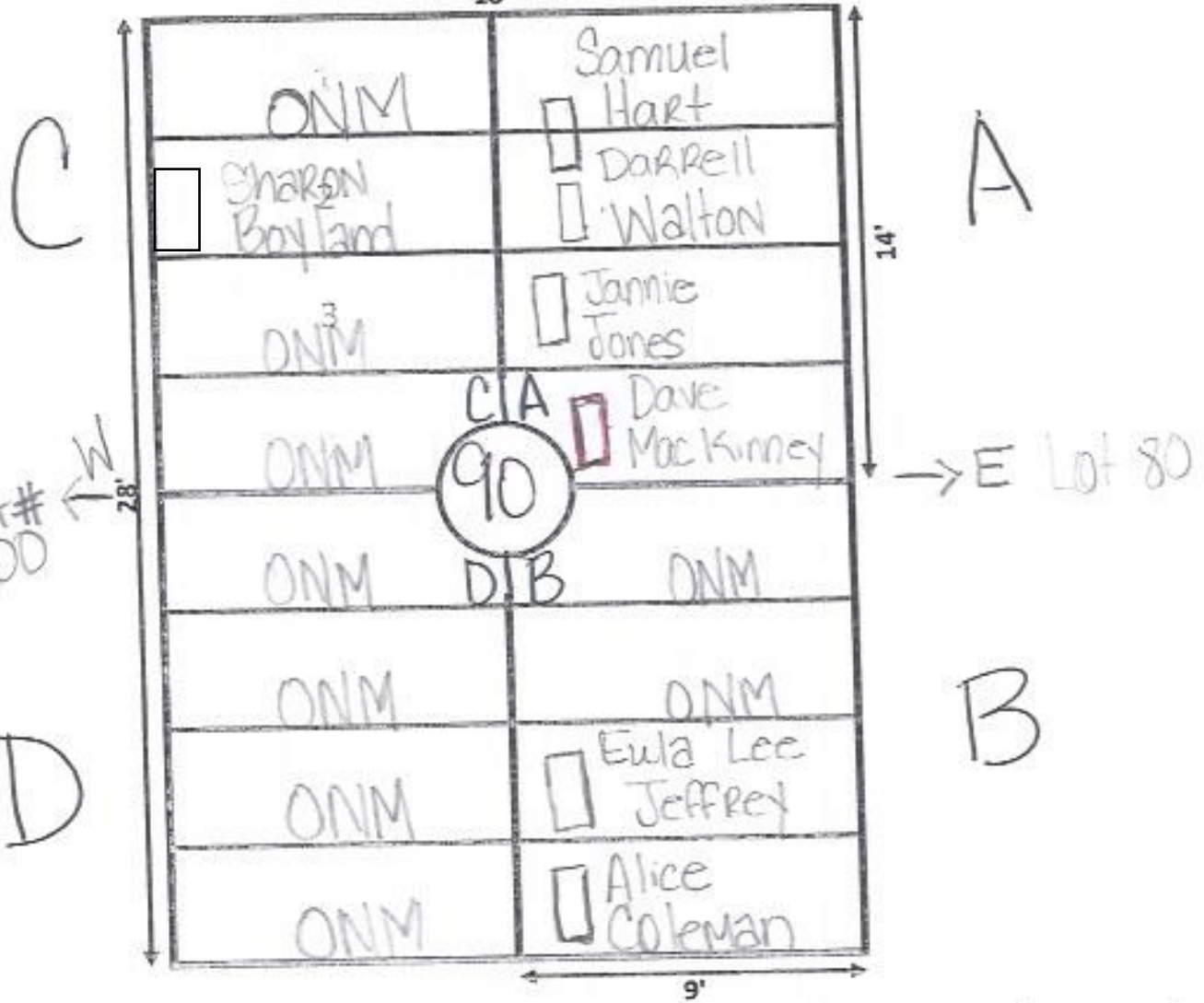
9'

Ellis Road



GARDEN Devotion LOT# 90

← 18' →



Note: A4, Dave Mockinney, Marker turned West.

Ellis Road




GARDEN Devotion LOT# 91

← 18' →

C

A



Lot # 101 ← W

→ E Lot # 81

D

B

Note: ① B-2, Lucille Stone, has no death tab.

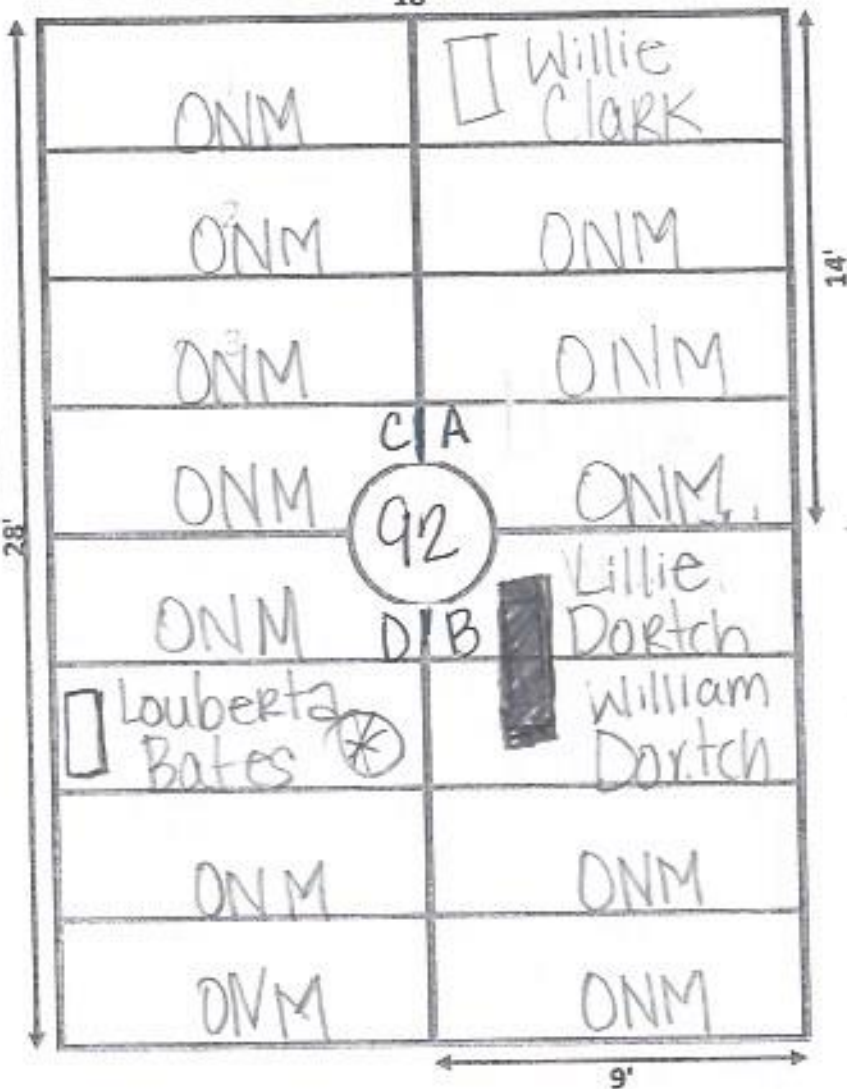
② B-1 is badly sunken

Ellis Road



GARDEN Devotion LOT# 92

← 18' →



C

A

← W
Lot# 102

→ E Lot 82

B

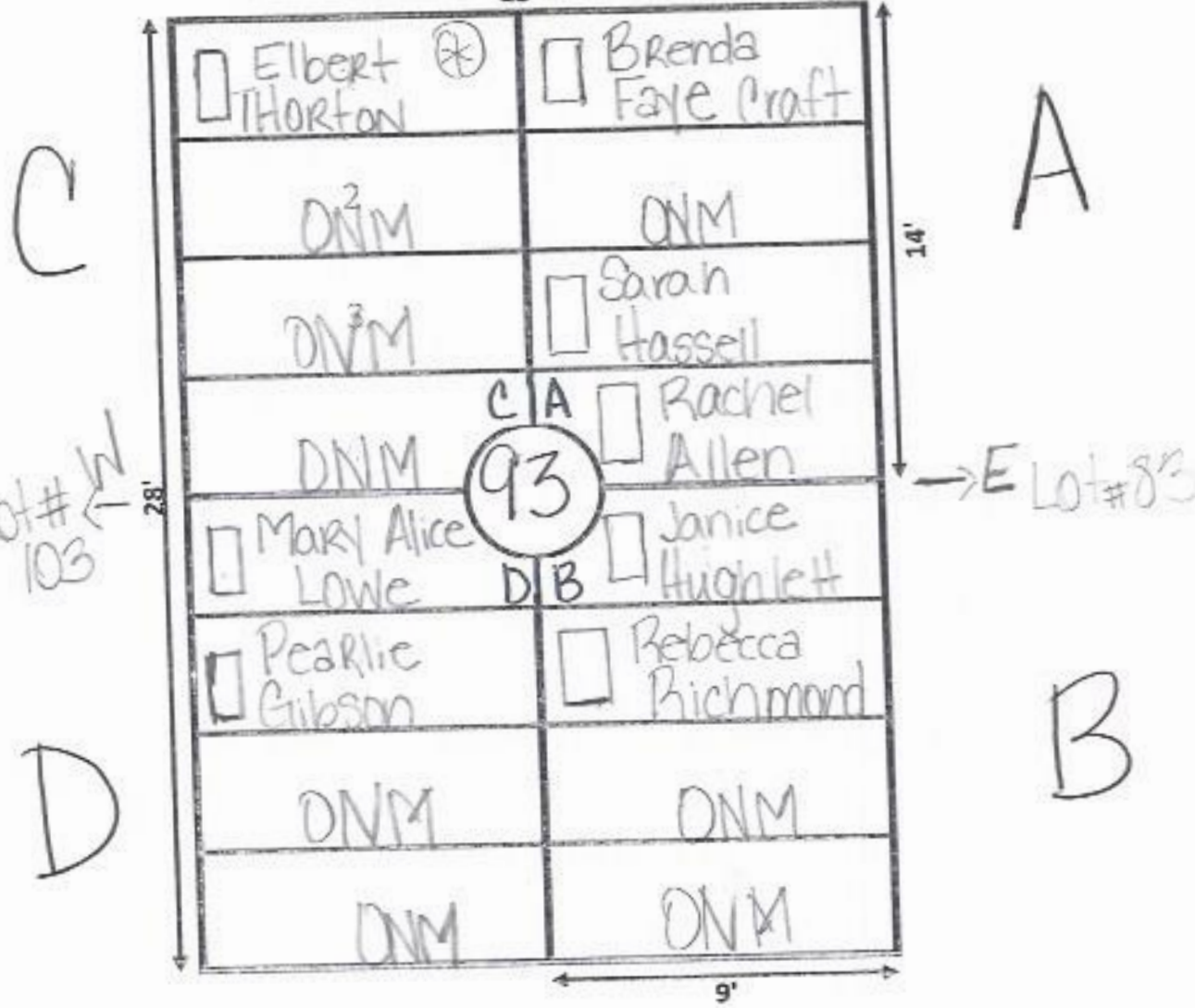
D

⊗ Marker Crooked

Ellis Road
N
↑

GARDEN Devotion LOT# 93

← 18' →

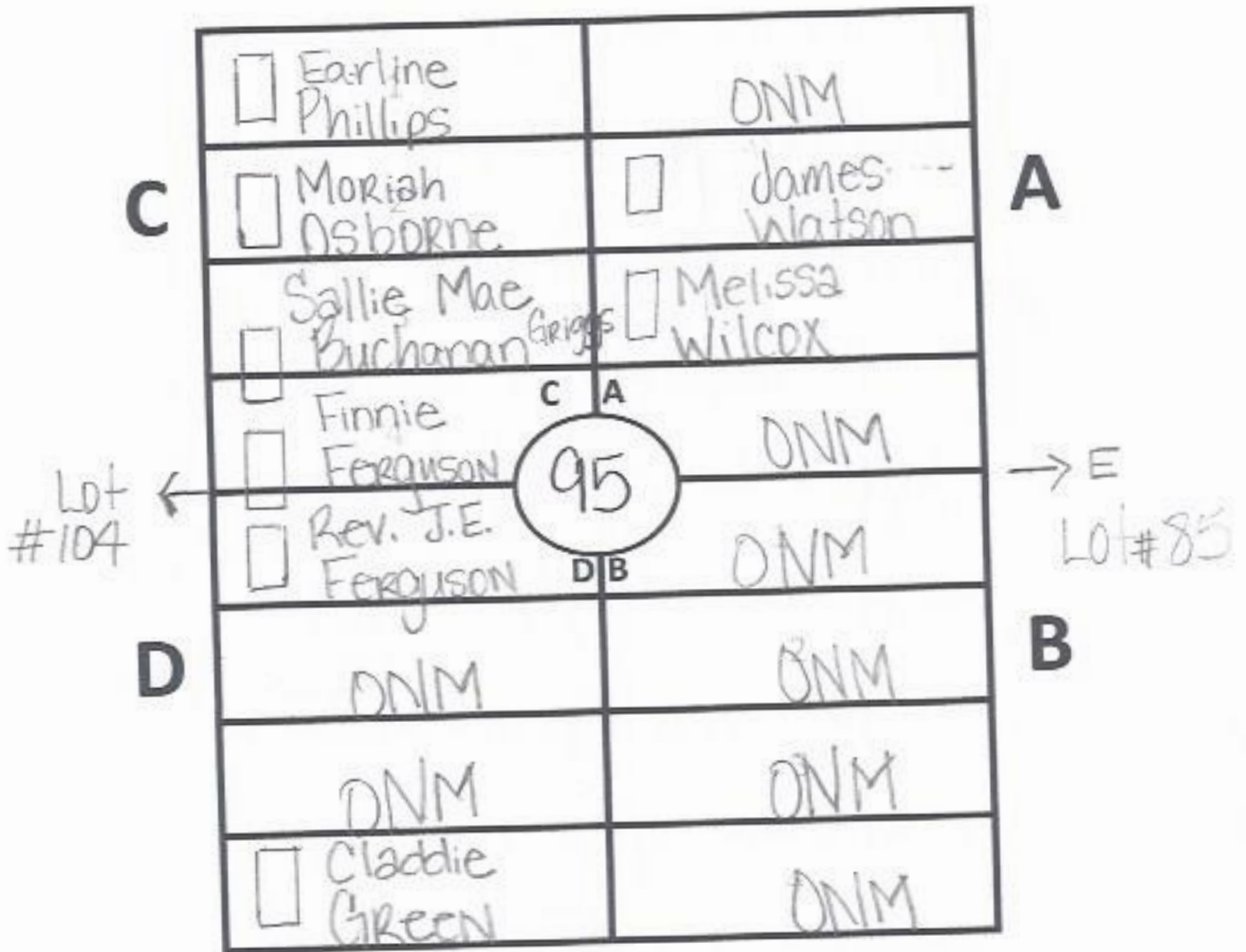


⊕ temp marker

Ellis Road



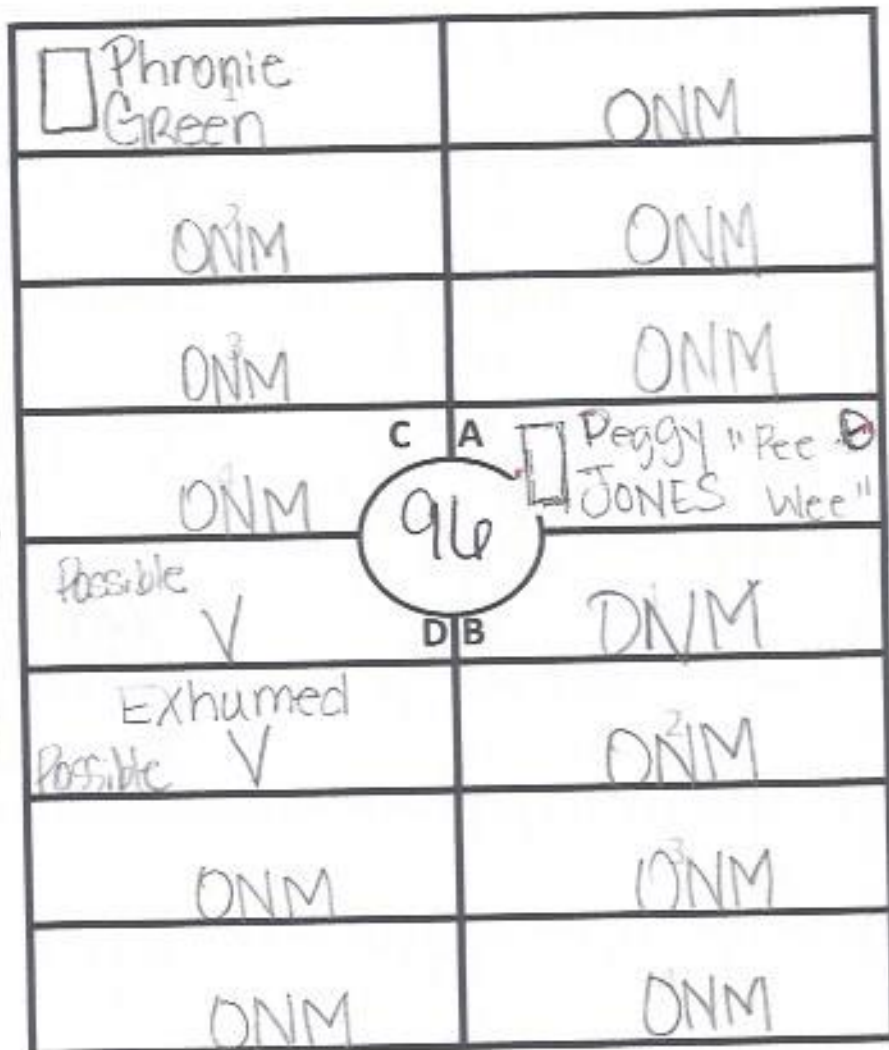
GARDEN: Devotion LOT# 95



Ellis Road

GARDEN: Devotion LOT# 96

Stacking
C



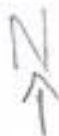
Temp Marker
→ E
Lot 86

Lot # 105

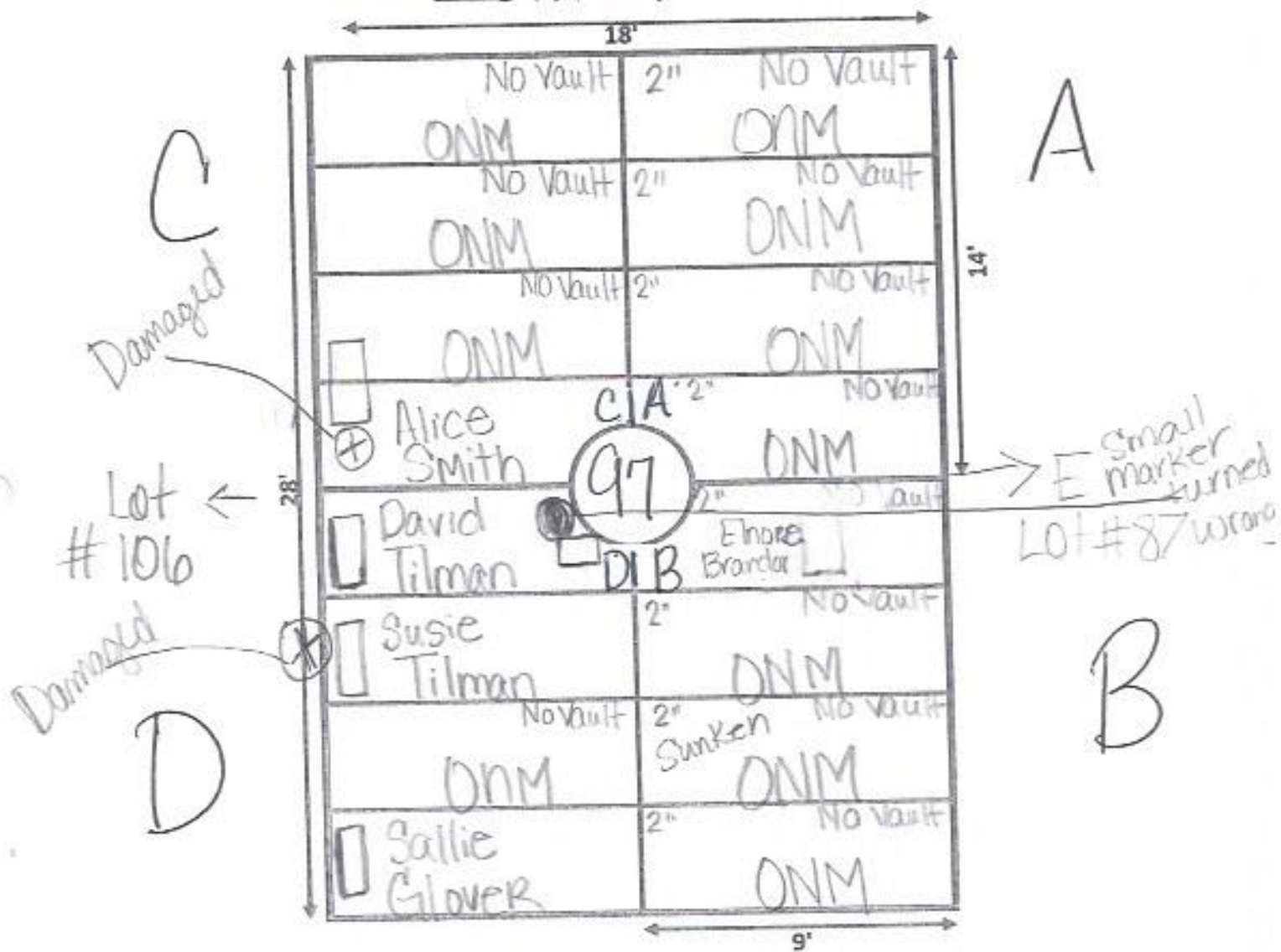
Note:

- ① D-2, no body, looks to be exhumed.
- ② Section C / Stacking

Ellis Road



GARDEN Devotion LOT# 97



Note: Section A & B graves when probed @ 2" you could feel the coffin vibrate under your feet; possible stack.

Ellis Road

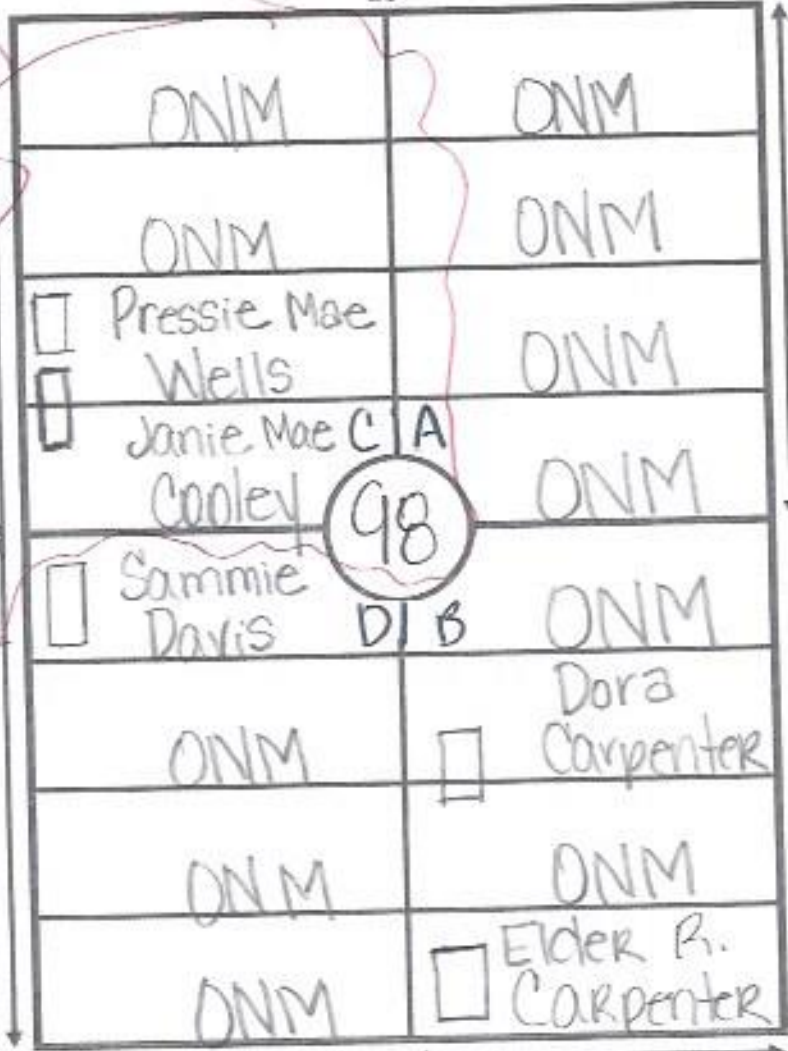


Stacking

GARDEN Devotion LOT# 98

18'

C



14'

A

Lot# 107

D

98

→ E Lot 88

B

9'

Ellis Road

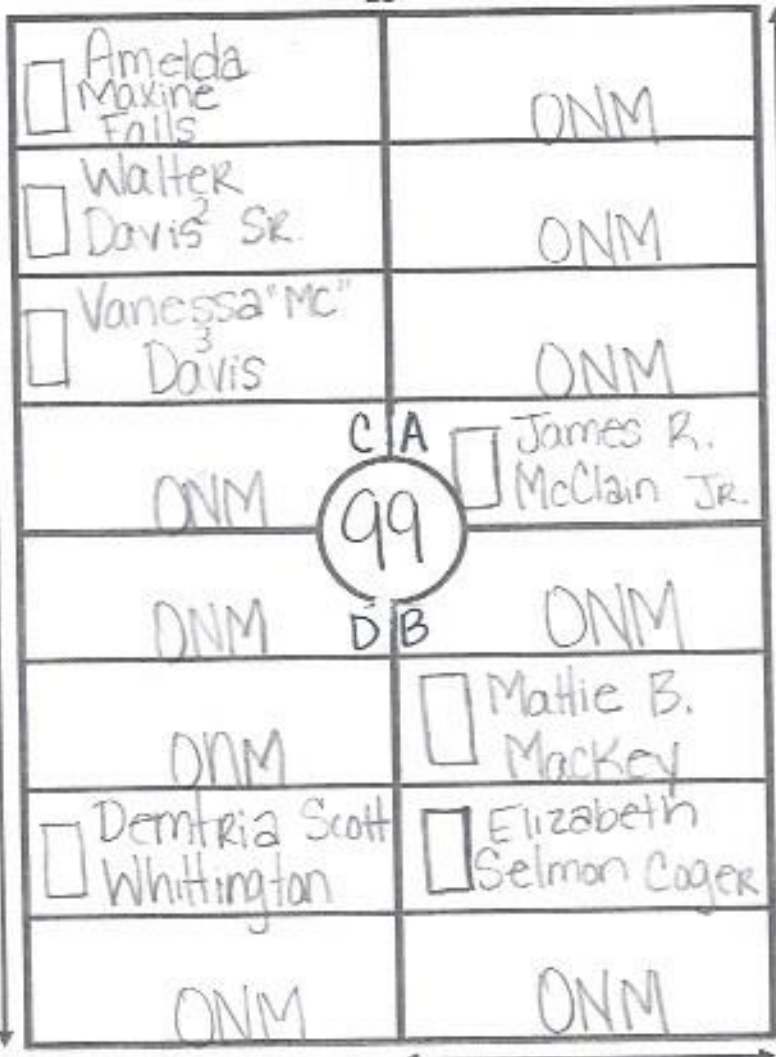


GARDEN Devotion LOT# 99

18'

C

A



Lot# 108 ←

→ E Lot 89

D

B

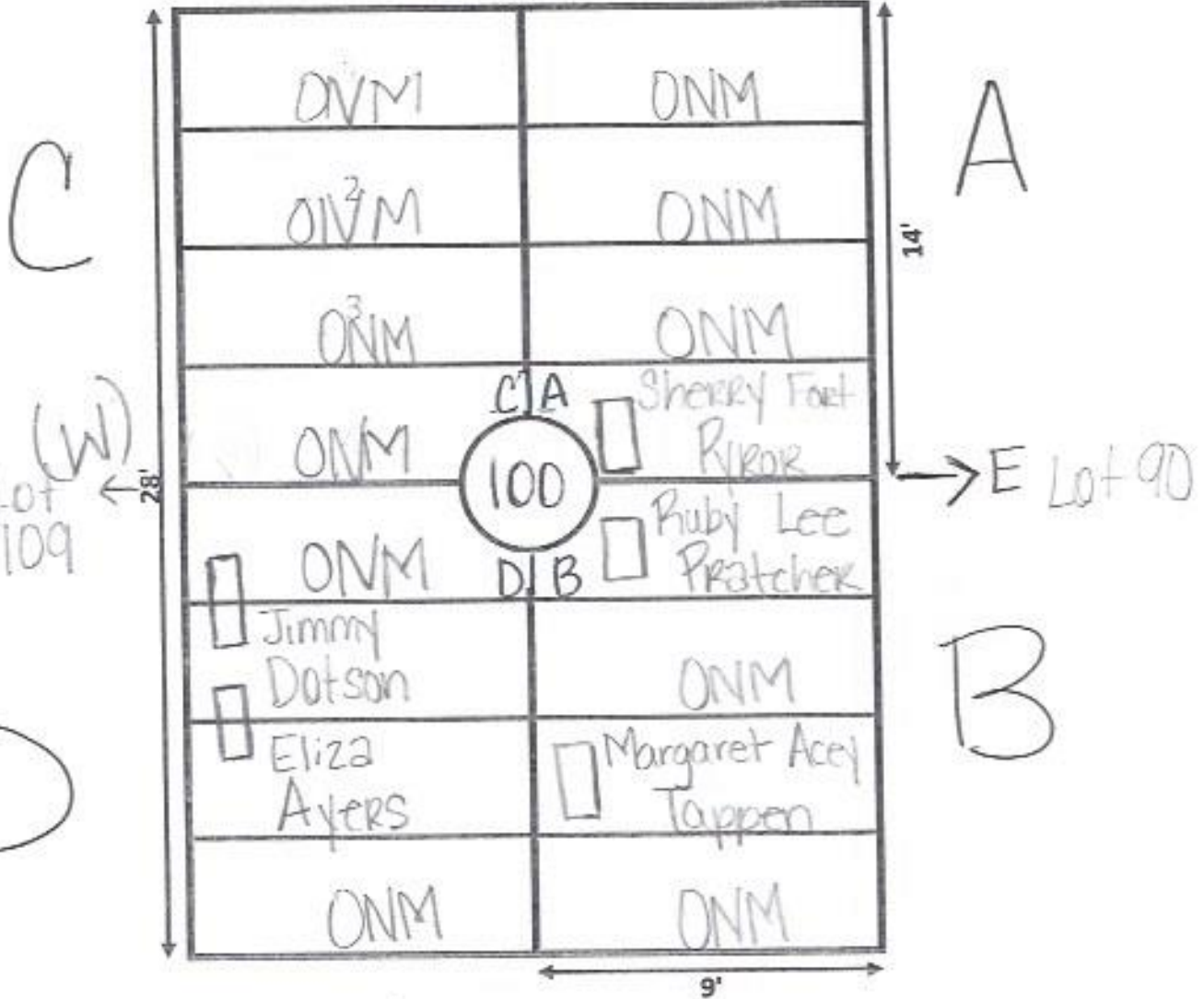
9'

Ellis Road




GARDEN Devotion LOT# 100

← 18' →



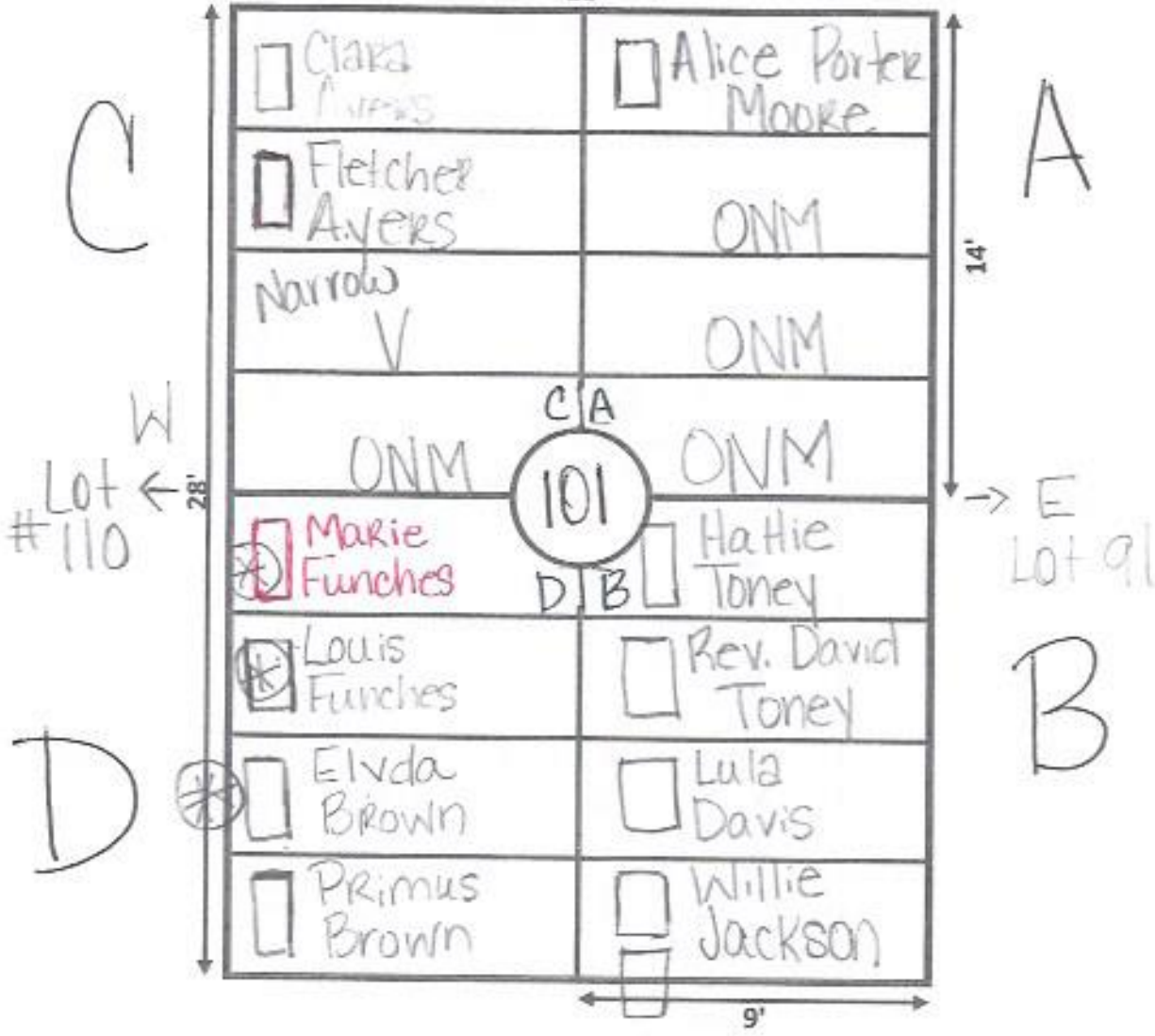
Note: Ground Rises in A & B Section about 2"-4". These are possible Stacks.

Ellis Road



GARDEN Devotion LOT# 101

← 18' →



① D-I, Marie Funches; No Death date.

⊗ damaged markers


Ellis Road



GARDEN Devotion LOT# 102

18'

14'



C

A

Lot # 111 ← W

→ E Lot 92

D

B

9'

Ellis Road

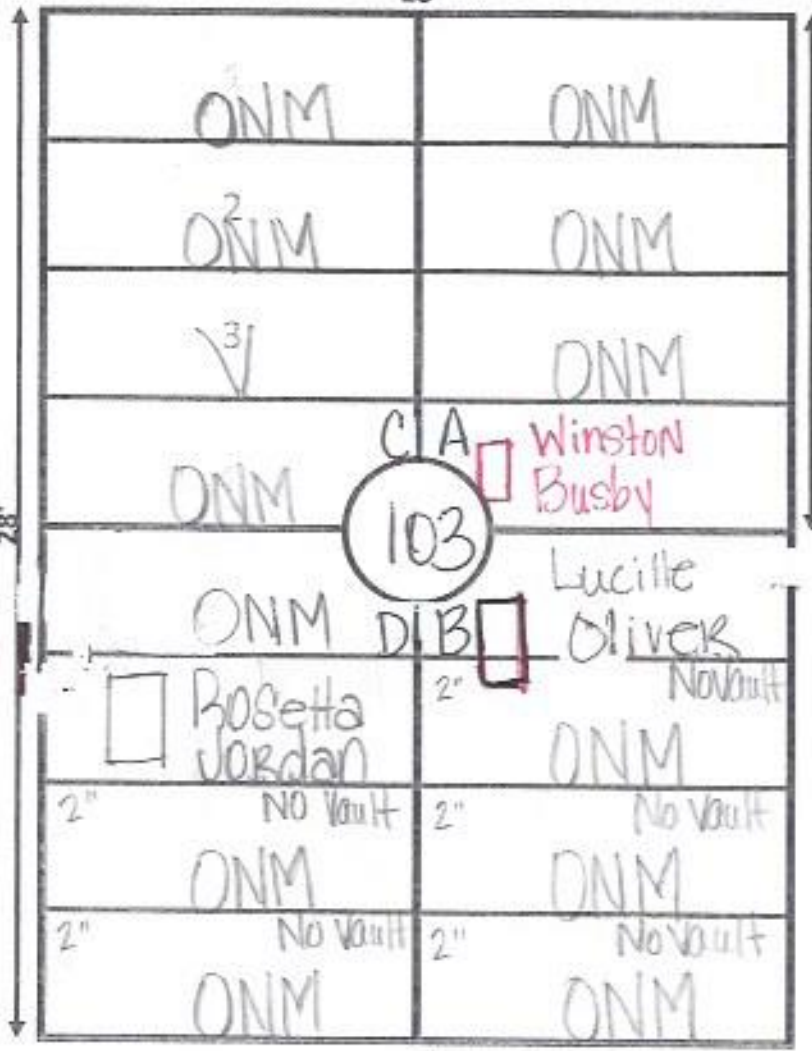


GARDEN Devotion LOT# 103

18'

C

A



Lot #112

Lot 93

D


B

Notes: ① A-3 Winston Busby. Marker ONLY.

④ B-2; B-3; B-4 > Coffin only; Close to
D-2; D-3; D-4 > Surface possible stacks.

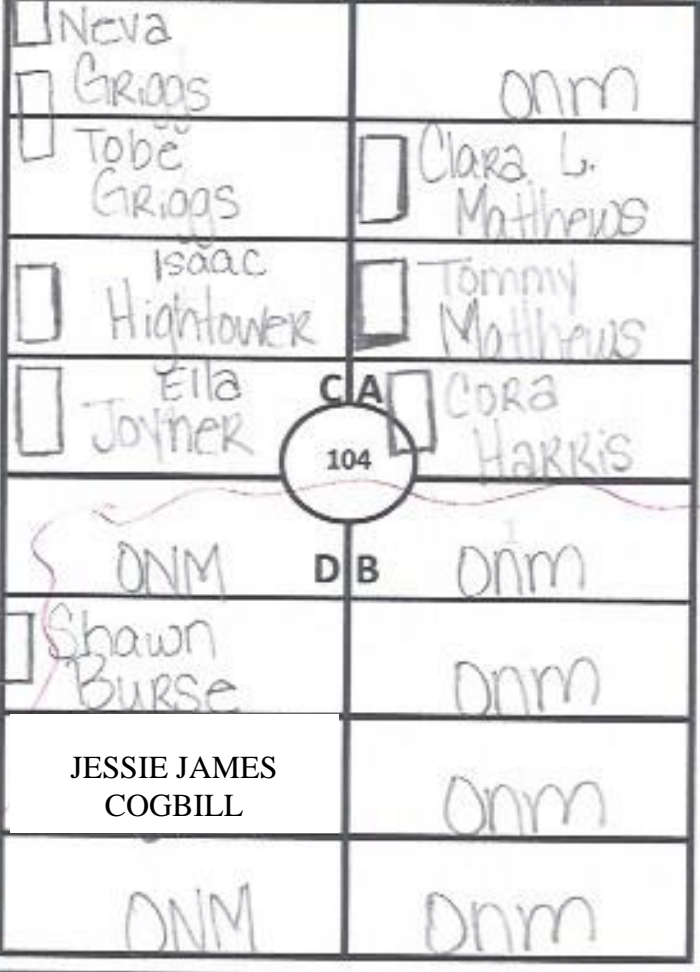
GARDEN: DEVOTION LOT# 104

9'



104-1 D-4

104-1 B-4



28'

14'

18'

JESSIE JAMES COGBILL

DRIVEWAY

Lot # 113 ← W

→ E Lot 95

C

A

D

B

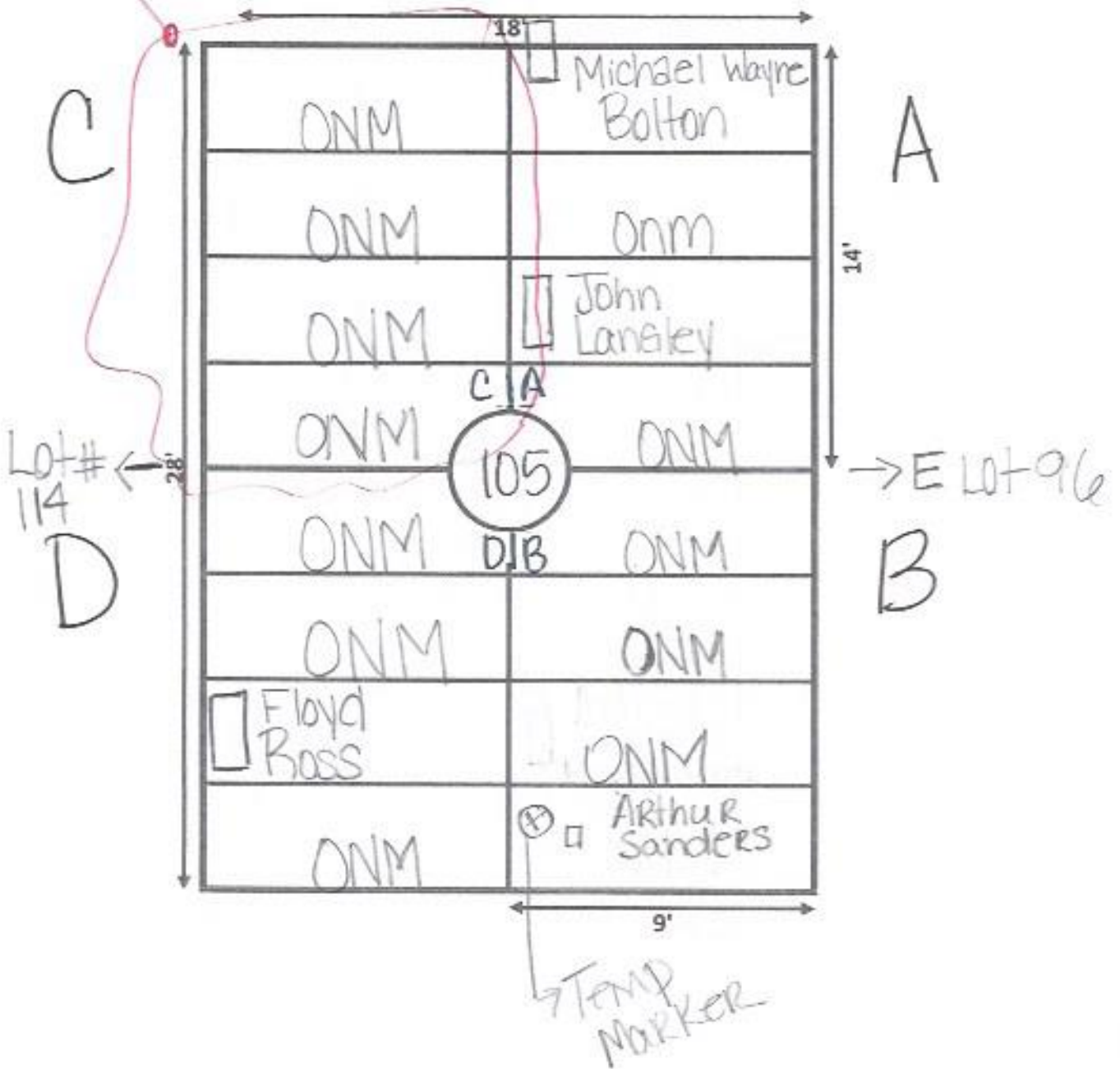
Disturbed Bare Ground

Ellis Road



Bare Ground
DISTURBED

GARDEN Devotion LOT# 105



C

A

Lot # 114

Lot # 96

D

B

TEMP MARKER

Ellis Road



Sunken/pitched ground

GARDEN Devotion LOT# 106

18'

A

14'

C


Lot # 115

28'

E

Lot # 97

B



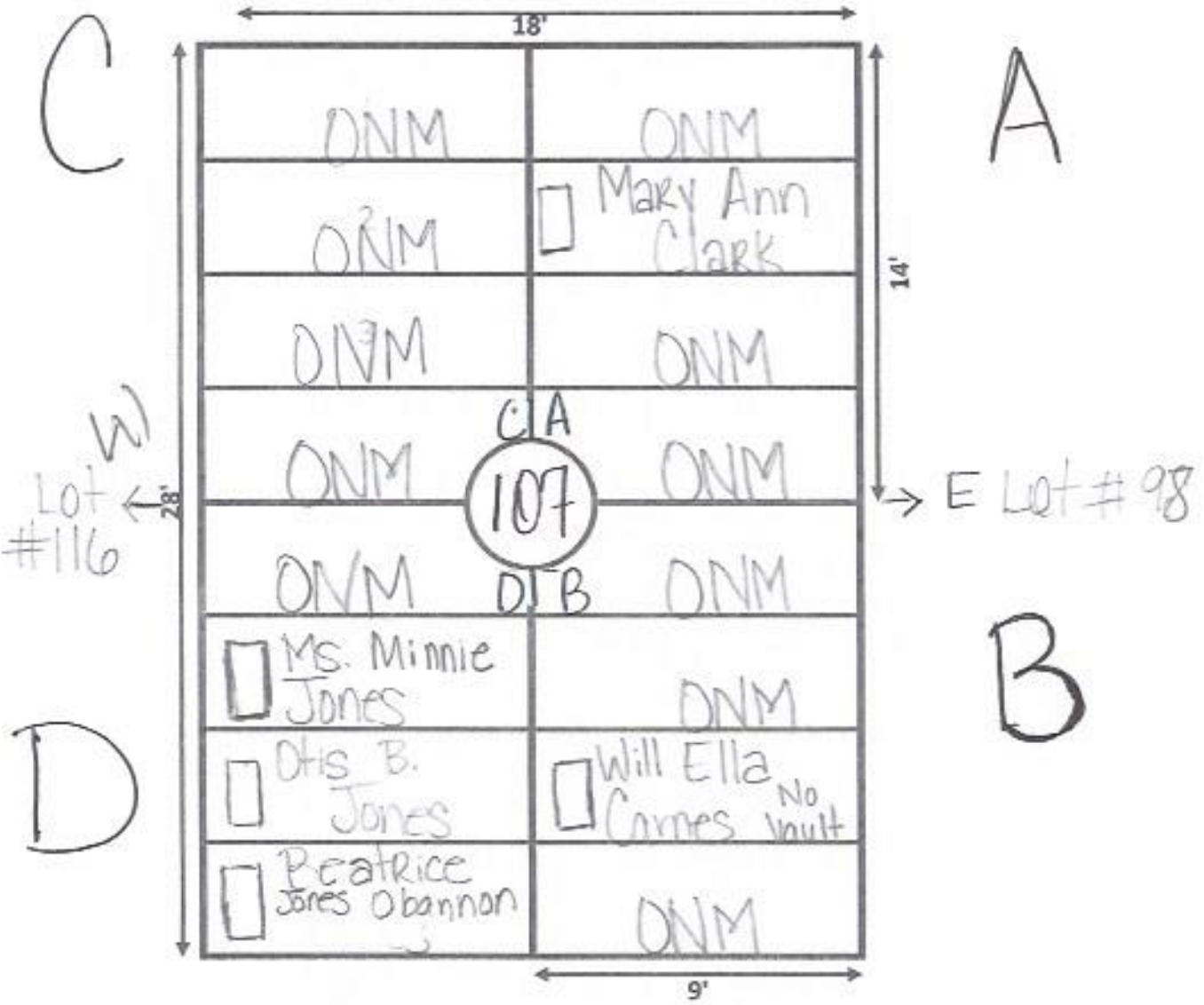
temp marker

Ellis Road



GARDEN Devotion LOT# 107

← 18' →



D2, D3, D4 Bent Markers


Ellis Road



Bent
marker

GARDEN Devotion LOT# 108

18'



14'

A

→ E Lot# 99

B

C

Lot# 117 ← W

D

⊕ Badly Sunken

9'

Ellis Road

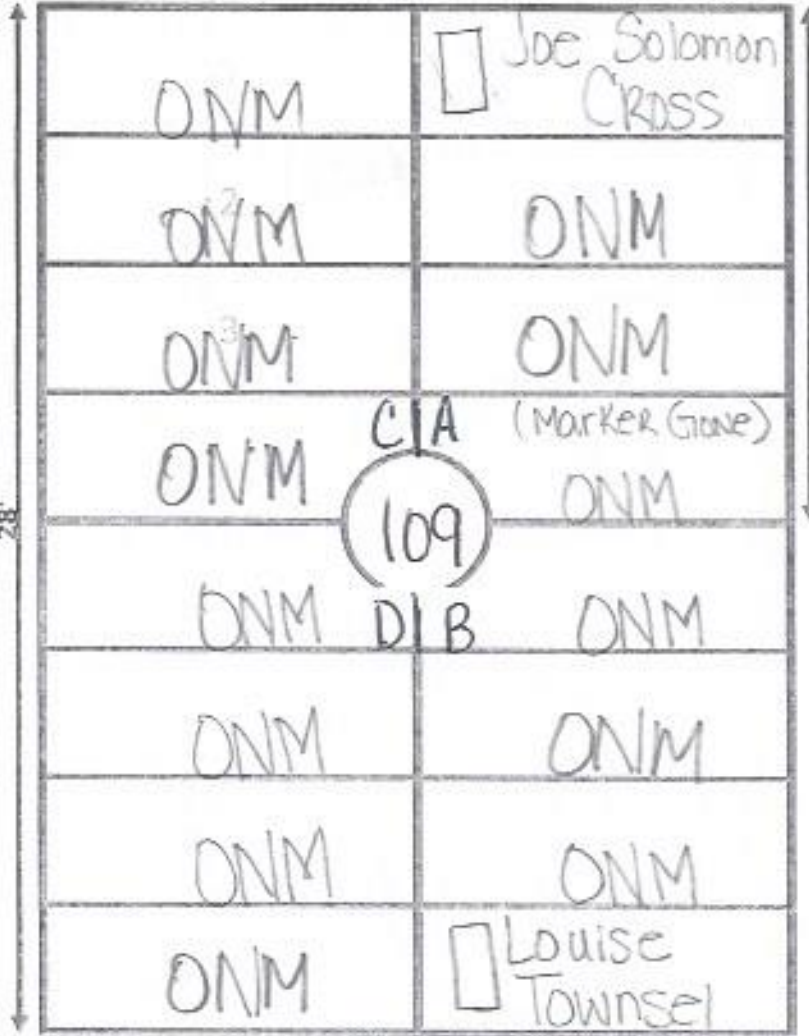


GARDEN Devotion LOT# 109

18'

C

A



14'

Lot # 118

E Lot # 100

D

B

9'

Ellis Road

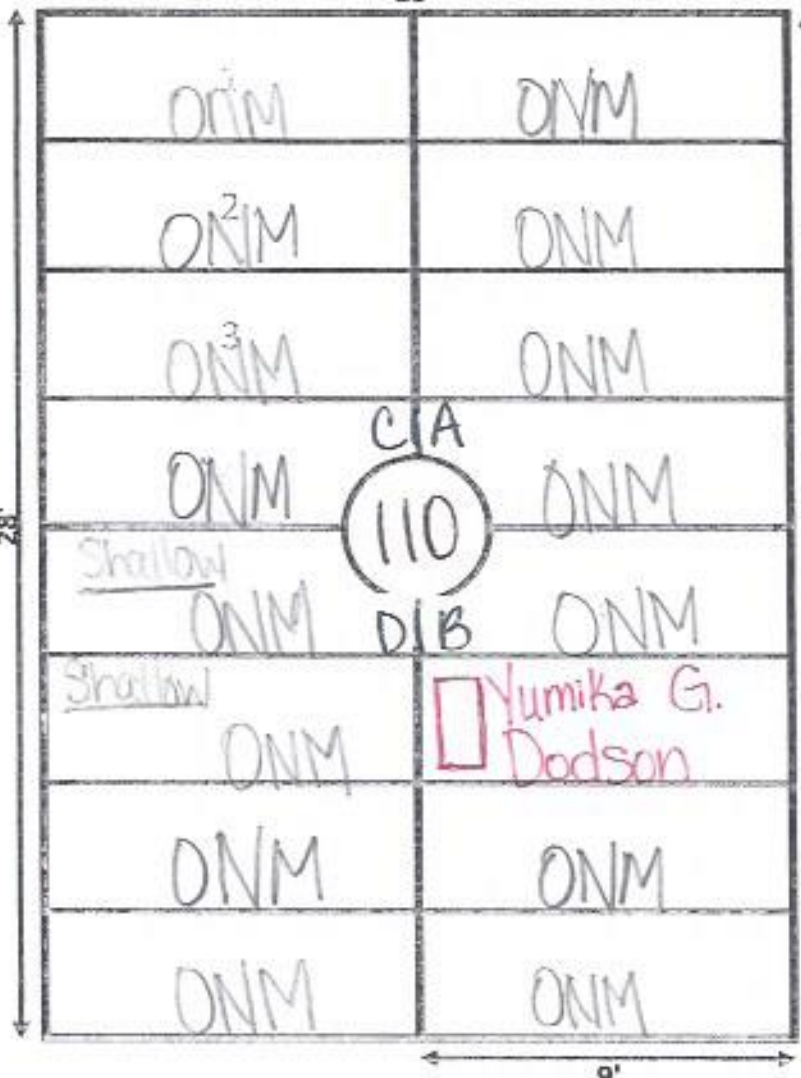


GARDEN Devotion LOT# 110

← 18' →

C

A

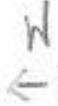


28'

14'

E Lot 101

LOT#
119



D

B

← 9' →

Note:

B-2, Yumika Dodson, Marker Only.


Ellis Road

N
↑

GARDEN Devotion LOT# 111

← 18' →

C



A

too narrow

W
Lot# 120

E
Lot# 152

D

B

← 9' →

Notes:


① A-4, Arnette Boyce, Maxker only but is too narrow

Ellis Road



GARDEN Devotion LOT# 112

← 18' →



C

W

Lot# 121 ←

A

14'

→ E

Lot 103

D

D B

B

9'


Ellis Road



GARDEN Devotion LOT# 113

18'

C



A

→ E Lot 104

B

D

Note: ① D-1; Anna Carey, Marker Only.
 ② Entire lot Bare ground / erosion

Ellis Road



GARDEN Devotion LOT# 114

← 18' →

Bare Ground Erosion

C

<input type="checkbox"/> Carolyn Davis	DNM
ONM	ONM
<input type="checkbox"/> Ernestine Davis	ONM
<input type="checkbox"/> Rev. Robert Davis	ONM
ONM	ONM
ONM	ONM
ONM	<input type="checkbox"/> Dorothy Bradford
ONM	<input type="checkbox"/> Willie B. Bradford

14'

A

Lot# 122 ← 28'

→ E Lot 105

114

B

No Death date

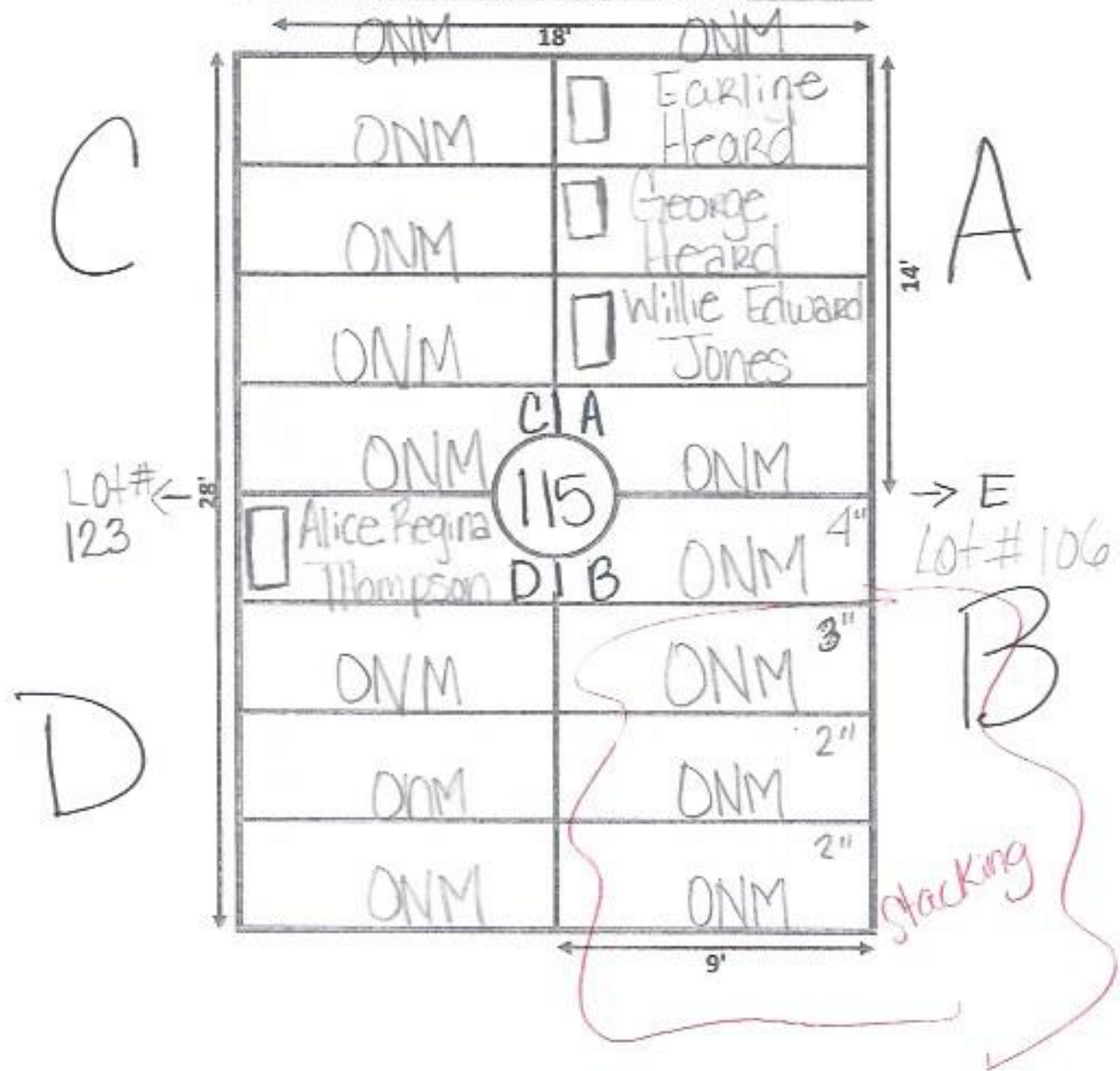
D

← 9' →

Ellis Road



GARDEN Devotion LOT# 115



Ellis Road



GARDEN Devotion LOT# 116

18'

14'

C


A

W
Lot# 124

E Lot 107

B

D



116

C | A

D | B

9'

Marvin
McKinney

Yul T. Knox

James
Buchanan

ONM

ONM

ONM

ONM

ONM

ONM

ONM

ONM

ONM

V

ONM

ONM

Possible

28'

W

14'

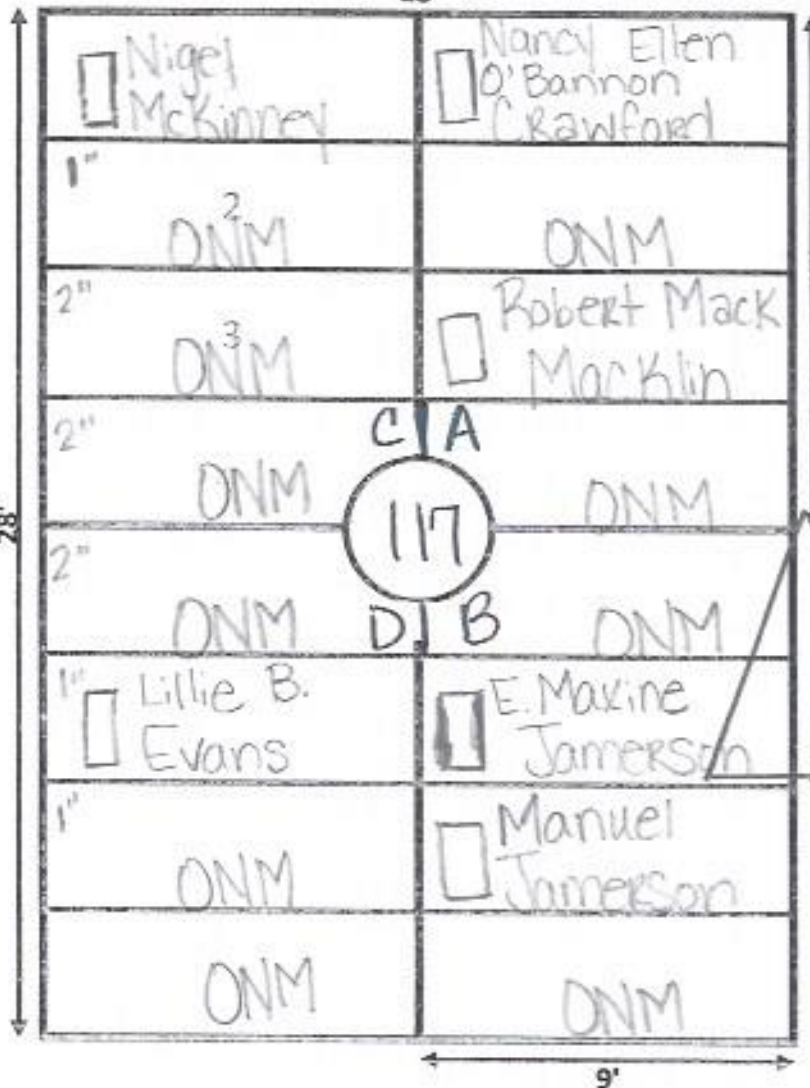
E

Ellis Road



GARDEN Devotion LOT# 117

← 18' →



C

A

Lot # 125

28'

14'

Alfonso Jones Marker

Lot 108

B

D

9'

Ellis Road

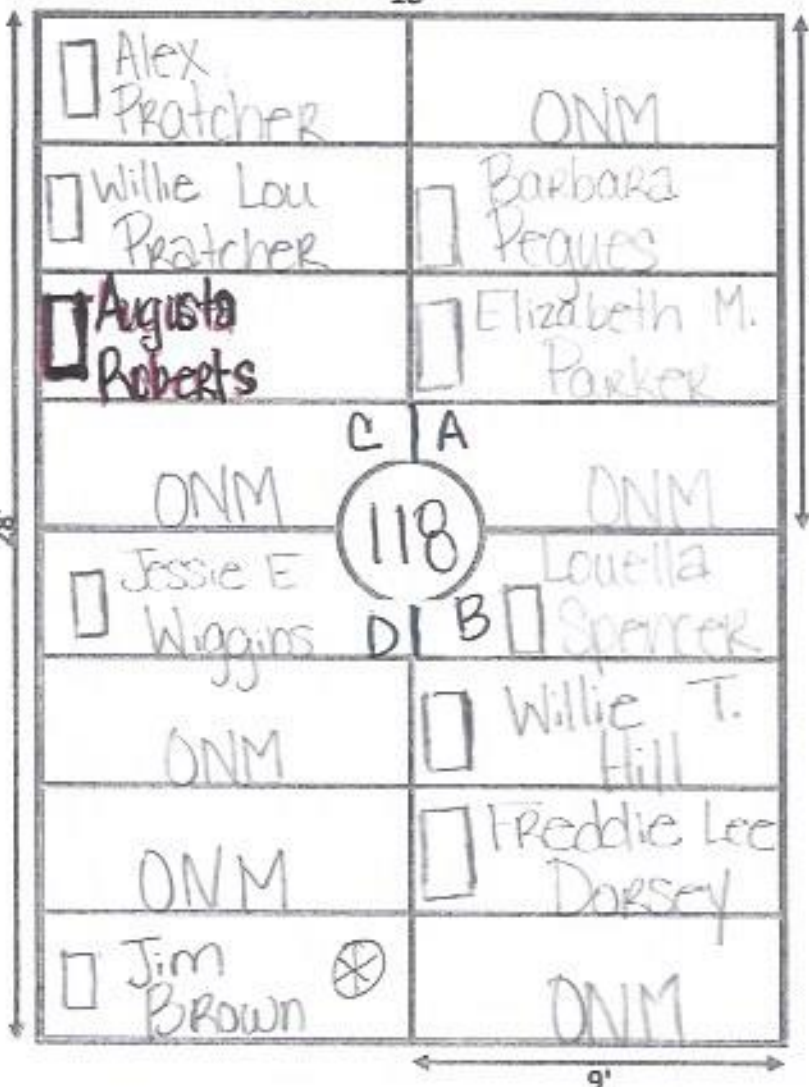


GARDEN Devotion LOT# 118

← 18' →

C

A



W Lot# 126 ←

→ E lot 109

D

B

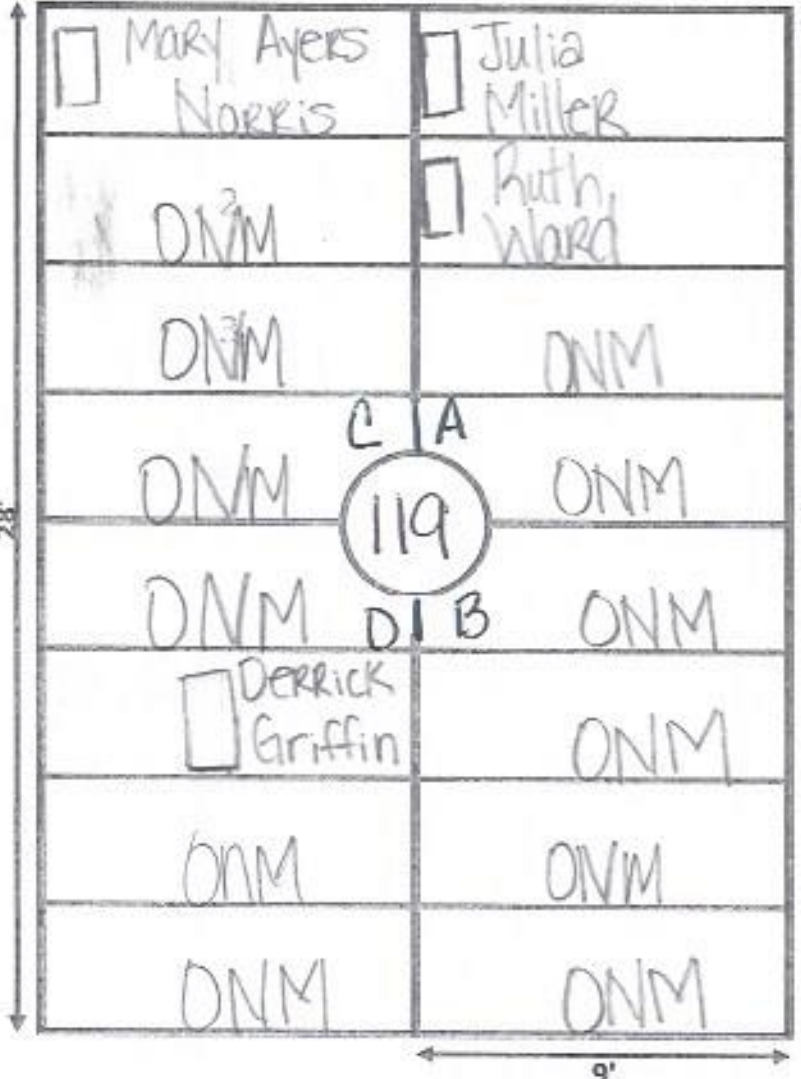
⊗ D-4 Badly Sunken Died 1961!

Ellis Road



GARDEN Devotion LOT# 119

← 18' →



C

W

Lot# 127 ←

28'

14'

A

→ E Lot 110

D

9'

B

Ellis Road


N
↑

GARDEN Devotion LOT# 120

← 18' →

C

A



Lot# 128 ← W

→ E Lot 111

D

B

Notes:
B-2, Vivian Anderson. Marker only

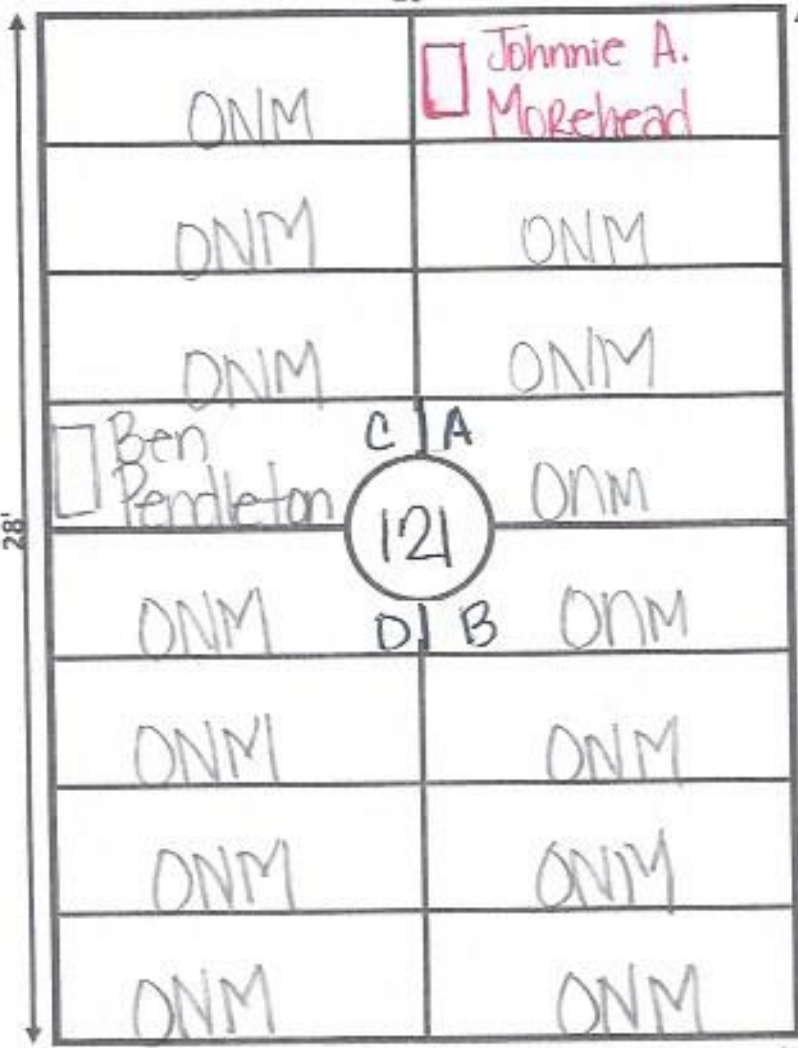
Ellis Road



GARDEN Devotion LOT# 121

18'

C



A

Lot# 129

E Lot 112

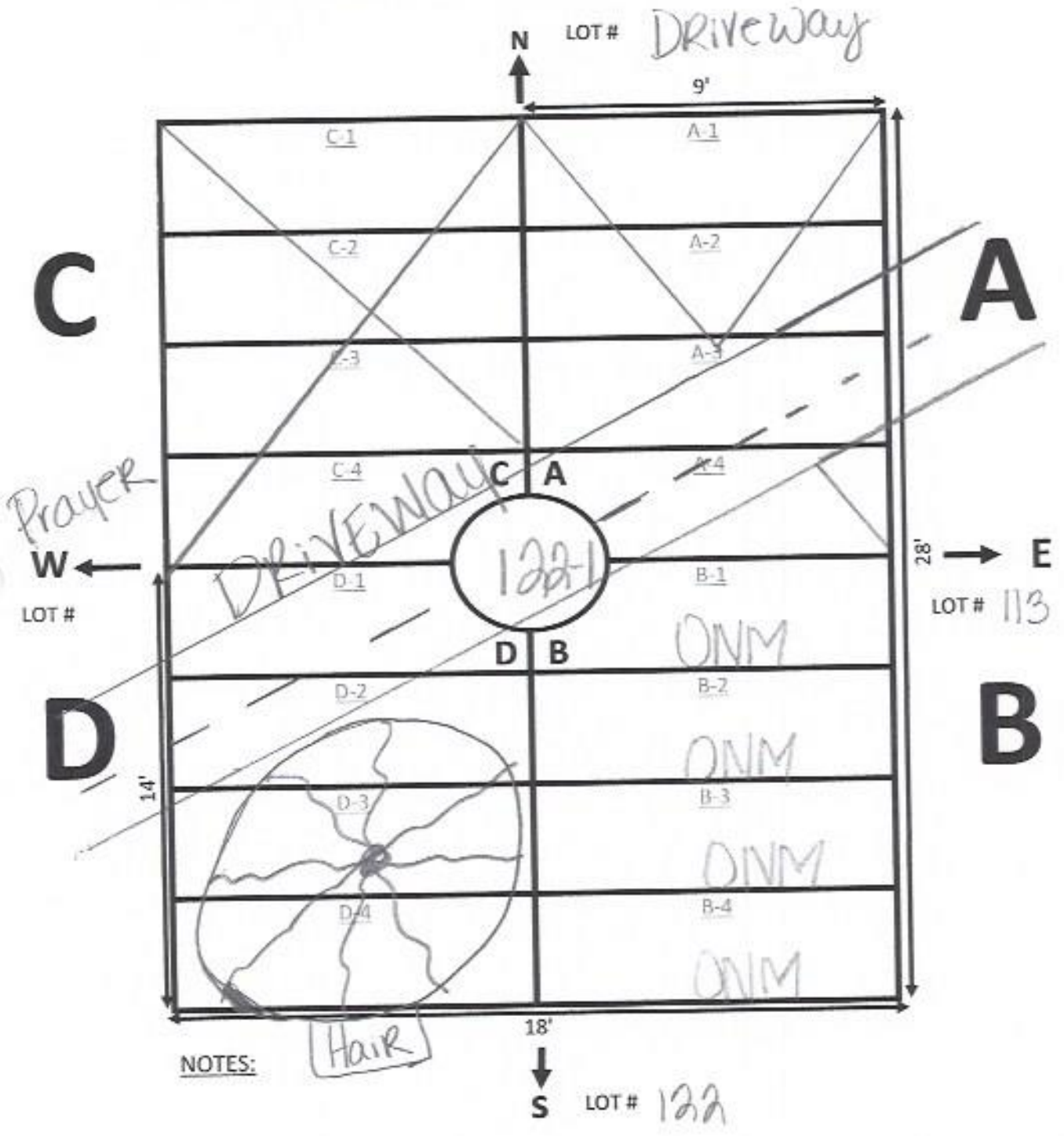
D

B

Note: A-1, Morehead, Marker ONLY.

GALILEE MEMORIAL GARDENS

GARDEN: Devotion LOT: 122-1

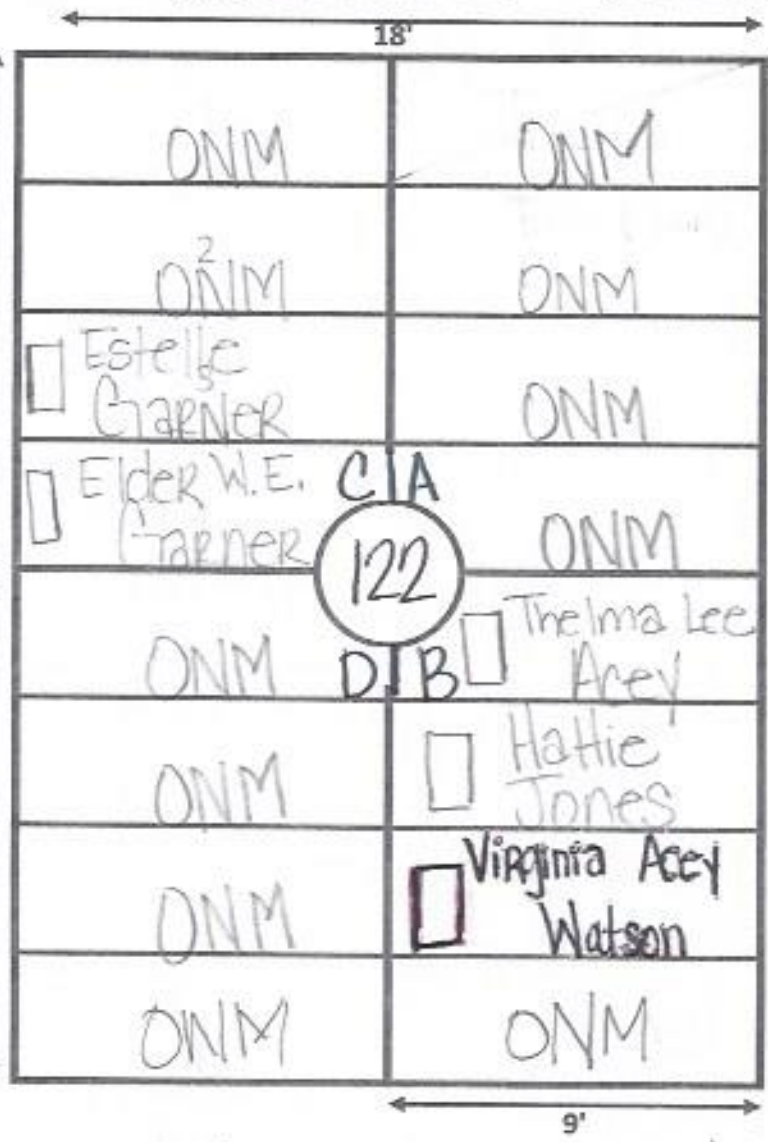


Ellis Road
↑
N



GARDEN Devotion LOT# 122

True Cement Marker



C
Prayer
W

A

→ E Lot 114

D

B

Note: Heavily erosion / Ground is Bare


C-1, ONM, tree roots have pulled
hair up and has surfaced.

Ellis Road



GARDEN Devotion LOT# 123

← 18' →



C

A

Prayer WK ←

→ E Lot #115

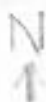
D

B

← 9' →

A-2 NO DOD

Ellis Road



GARDEN Devotion LOT# 124

18'



C

A

<input type="checkbox"/> Ronald Lewis (WV) too narrow	<input type="checkbox"/> Fannie Bell Payne
ONM	<input type="checkbox"/> Lula S. Buchanan
<input type="checkbox"/> Emma Stratton	ONM
ONM	ONM
ONM	<input type="checkbox"/> Carrie Sanders
ONM	<input type="checkbox"/> John Sanders
ONM	<input type="checkbox"/> Julia Butler
ONM	<input type="checkbox"/> Isaiah Butler

14'

W Prayer

→ E Lot # 116

D

B

9'

Notes:

C-1 NO Date of Death / B.3-D-4

Lisa Lewis encroaches & causes

C-1 to be unusable.

Ellis Road




GARDEN Devotion LOT# 125

← 18' →

C

A



W Prayer 28'

→ E

117

D

B

Note:

① D-4, Mazella Salvant, Marker Only.

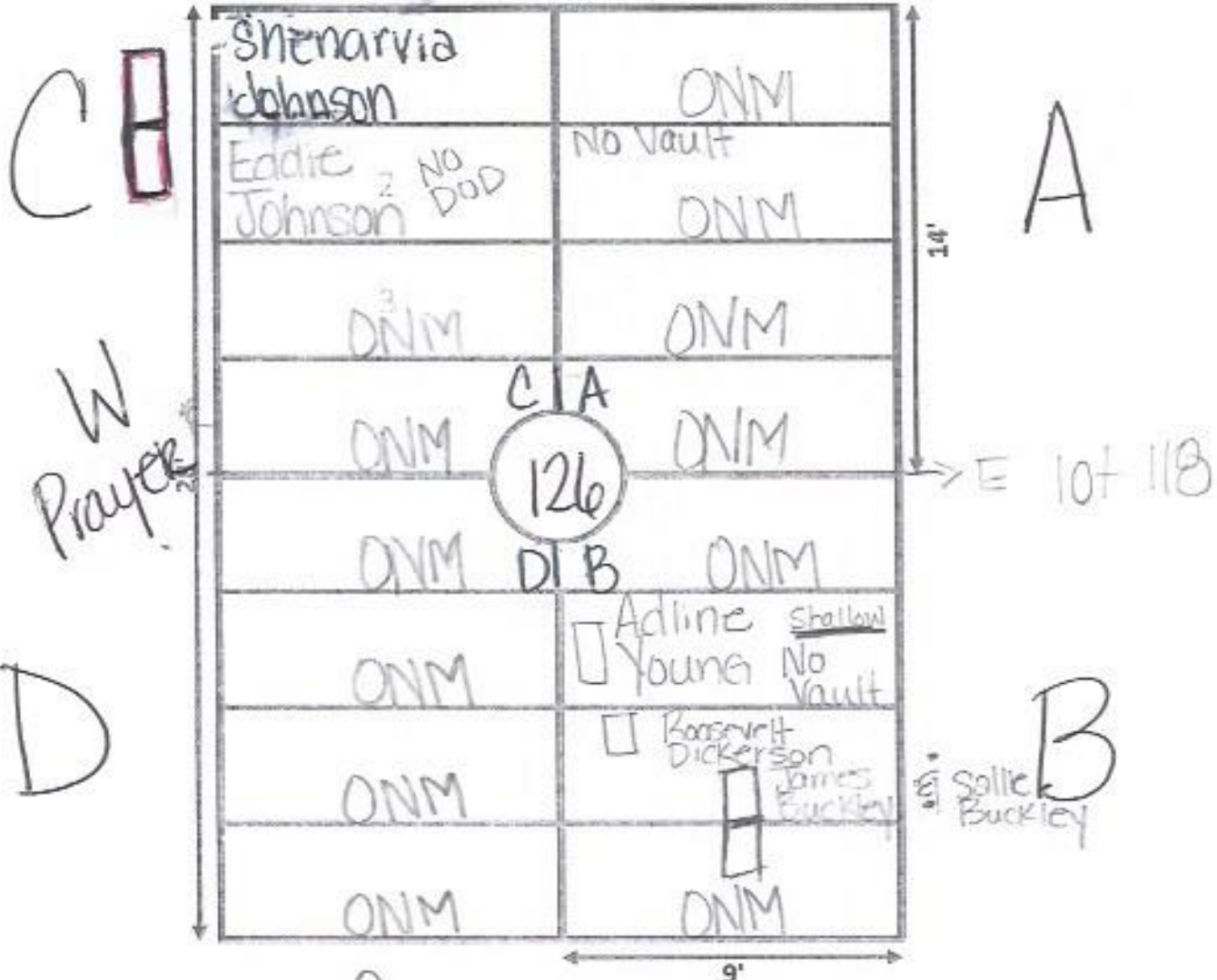
② ⊕ temp markers

Ellis Road



GARDEN Devotion LOT# 126

← 18' →



Note: ① B-3, Dickerson marker is in correct spot. Buckley Marker is thrown down in the middle & is badly damaged

② C-1&2 Marker is 3ft in Garden of Prayer.

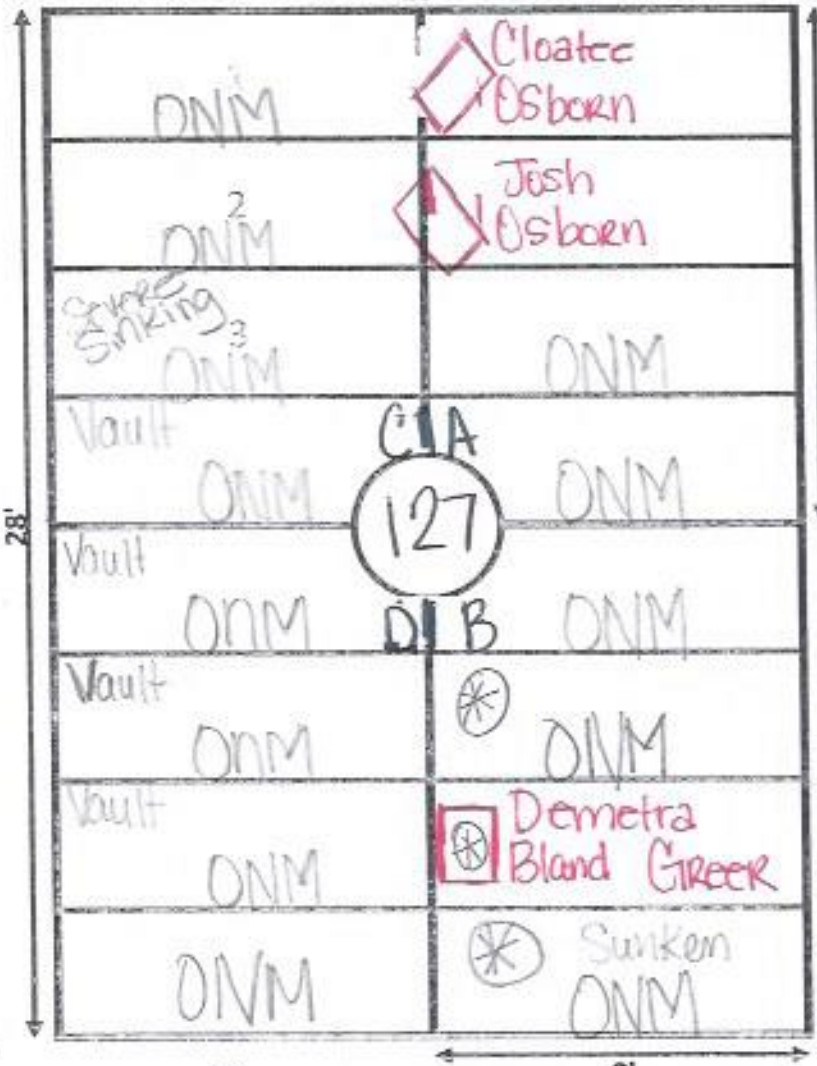
Ellis Road



GARDEN Devotion LOT# 127

18'

C



A

Prayer W

D

E Lot 119

B


Notes: ① A-1, A-2, Osborn, Marker Only $\ddot{=}$ Crooked
 ② B-3, Greer, Marker Only $\ddot{=}$ Crooked
 ③ \otimes temp markers

Ellis Road



GARDEN Devotion LOT# 128

← 18' →



C
W
Prayer

D

A

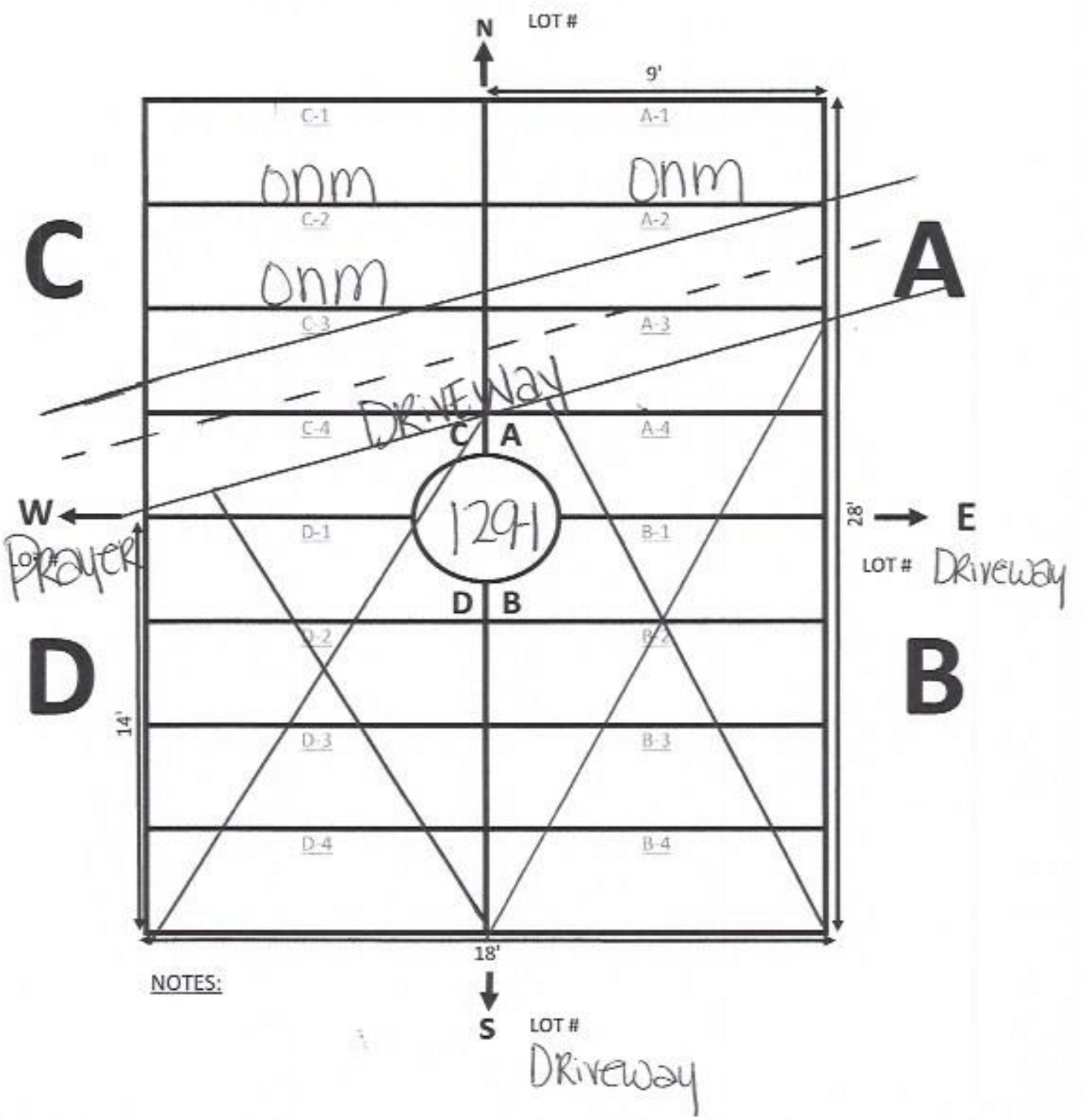
→ E
Lot 120

B

← 9' →

GALILEE MEMORIAL GARDENS

GARDEN: Devotion LOT: 129-1



GALILEE MEMORIAL GARDENS

GARDEN: Devotion LOT: 129

